



# Tinahely Town Plan


## WICKLOW COUNTY DEVELOPMENT PLAN 2016-2022

 Flood Zone A: High likelihood of flooding

Where the probability of flooding from rivers and the sea is highest (greater than 1% or 1 in 100 for river flooding or 0.5% or 1 in 200 for coastal flooding)

 Flood Zone B: Moderate likelihood of flooding

Where the probability of flooding from rivers and the sea is moderate (between 0.1% or 1 in 1000 and 1% or 1 in 100 for river flooding and between 0.1% or 1 in 1000 year and 0.5% or 1 in 200 for coastal flooding)

 Settlement Boundary

### Disclaimer

These Indicative Flood Zones were based on information available at the time of drafting and amending this plan. Any new data and analysis carried out after this date has not been integrated into this map but should be used in conjunction with this map for development proposals. All information may be substantially altered in light of future data and analysis.

Full Disclaimer is included in the SFRA

### Title: Indicative Flood Zones



Wicklow County Council  
Planning Department

Maps are not to scale

© Ordnance Survey Ireland. All rights reserved.  
Licence Number 2016/35/CCMA/Wicklow County Council