



Comhairle Contae Chill Mhantáin

Wicklow County Council

Fodhlíthe Luasteorainneacha Speisialta um Thrácht ar Bhóithre de chuid Chontae

Chill Mhantáin de 2023

County Wicklow Road Traffic Special Speed Limit Bye-laws of 2023

An tAcht Rialtais Áitiúil, 2001

An tAcht um Thrácht ar Bhóithre, 2004 (Mar a Leasaíodh)

Local Government Act, 2001

Road Traffic Act, 2004 (As Amended)

1	GENERAL	4
1.1	INTRODUCTION	4
1.2	DEFINITIONS	5
1.3	EXEMPTED DRIVERS	6
1.4	COMMENCEMENT DATE	6
2	REPEALS.....	7
3	CITATION	7
4	BUILT-UP AREA DEFAULT SPEED LIMITS	8
4.1	FIRST SCHEDULE – Default Built-Up Area Speed Limit of 50km/h	8
5	SPECIAL SPEED LIMITS.....	11
5.1	SECOND SCHEDULE - Special Speed Limit of 20km/h.....	11
5.2	THIRD SCHEDULE - Special Speed Limit of 30km/h	12
5.3	FOURTH SCHEDULE - Special Speed Limit of 40km/h.....	36
5.4	FIFTH SCHEDULE - Special Speed Limit of 50km/h	37
5.5	SIXTH SCHEDULE - Special Speed Limit of 60km/h	78
5.6	SEVENTH SCHEDULE - Special Speed Limit of 80km/h	83
5.7	EIGHTH SCHEDULE - Special Speed Limit of 100km/h.....	88
5.8	NINTH SCHEDULE - Special Speed Limit of 120km/h.....	89
6	PERIODIC SPECIAL SPEED LIMITS.....	90
6.1	TENTH SCHEDULE – Periodic Special Speed Limit of 20km/h.....	91
6.2	ELEVENTH SCHEDULE – Periodic Special Speed Limit of 30km/h.....	92
6.3	TWELFTH SCHEDULE – Periodic Special Speed Limit of 40km/h	105
6.4	THIRTEENTH SCHEDULE – Periodic Special Speed Limit of 50km/h	106
APPENDIX A	MAP REFERENCE.....	107
	SPECIAL SPEED LIMIT MAP REFERENCE	107
	PERIODIC SPECIAL SPEED LIMIT MAP REFERENCE	111
APPENDIX B	APPEAL PROCESS	113
APPENDIX C	COUNCILLOR AMENDMENTS.....	114

Wicklow County Council in exercise of the powers conferred on them by Part 19 of the Local Government Act (2001) and Section 9 of the Road Traffic Act 2004 (No. 44 of 2004), and subject to the written consent of Transport Infrastructure Ireland (TII), relating to national roads and motorways and in consultation with the Commissioner hereby make the following bye-laws in respect of the administrative area of County Wicklow.

1 GENERAL

1.1 INTRODUCTION

Speed limits apply on a default basis and can only be changed on a permanent basis, as fixed, variable or periodic by Local Authorities through the making of special speed limit bye-laws. The speed limit applies to a road in both directions unless specified otherwise. Subject to Section 9 (9) of the Road Traffic Act 2004, special speed limits must be set having regard to guidelines issued by the Minister; the current guidelines being 'Guidelines for Setting and Managing Speed Limits in Ireland (2015).

Default speed limits are speed limits that are specified in the Roads Traffic Act 2004 and default speed limits apply, except where special speed limits or road works speed limits apply and subject to the provisions of Section 10 and Section 11 of the Road Traffic Act 2004, to the following public road categories.

- i) Built-up area speed limit is 50 kilometres per hour (km/h) for all mechanically propelled vehicles.
- ii) Regional and local roads speed limit is 80 kilometres per hour for all mechanically propelled vehicles.
- iii) National roads speed limit is 100 kilometres per hour for all mechanically propelled vehicles.
- iv) Motorway speed limit is 120 kilometres per hour for all mechanically propelled vehicles.

Special speed limits are speed limits that are specified in bye-laws and are adopted by the Elected Members of Wicklow County Council. Special speed limits may be specified in bye-laws and applied as follows:

- i) 20 kilometres per hour, which shall only be applied in respect of a road or roads (other than a motorway) in accordance with guidelines issued by the Minister under Section 9 (9) of the Road Traffic Act 2004.
- ii) 30 kilometres per hour, which shall only be applied in respect of a road or roads (other than a motorway) in accordance with guidelines issued by the Minister under Section 9 (9) of the Road Traffic Act 2004.
- iii) 40 kilometres per hour, which shall only be applied in respect of a road or roads (other than a motorway) in accordance with guidelines issued by the Minister under Section 9 (9) of the Road Traffic Act 2004.
- iv) 50 kilometres per hour, in respect of any road other than a road in a built-up area.
- v) 60 kilometres per hour.
- vi) 80 kilometres per hour, in respect of a motorway, a national road or a road in a built-up area.
- vii) 100 kilometres per hour, in respect of a motorway, a non-urban regional or local road or a road in a built-up area.

viii) 120 kilometres per hour, in respect of a dual carriageway that forms part of a national road that is not a motorway in accordance with guidelines issued by the Minister under Section 9(9) of the Roads Traffic Act 2004.

Variable and periodic special speed limits are provided for in legislation. These speed limits are generally intended for use on motorways, tunnels and at schools.



















Statutory	Default Speed Limits	Motorway (M) – 120 km/h	
		National Roads (N, NP, NS) – 100 km/h	
		Regional (R) – 80 km/h	
		Local Roads (L) – 80 km/h - Local Primary (LP) - Local Secondary (LS) - Local Tertiary (LT)	 
		Built-up area	
	Special Speed Limits	      	
	Variable or Periodic Special Speed Limits	Any <i>Special Speed Limit</i> but normally lower than the speed limit in effect at the time of variable or periodic change	
	Road works Speed Limits	Any of the above but normally:     	
Non-Statutory	Cautionary Speeds at Road Works	Rectangular plates with black text on a white background displaying either 75 km/h, 65 km/h, 55 km/h, 45 km/h, 35 km/h, 25 km/h,	

Table 2.1 - Structure of Permitted Speed Limits

(Source: Guidelines for Setting and Managing Speed Limits in Ireland – March 2015)

It should be noted that should there be a variance between the written text of the bye-law and the map, the written text will take precedence.

1.2 DEFINITIONS

In these bye-laws:

“the Act of 1961” means the Road Traffic Act 1961 (No. 24 of 1961);
“the Act of 1993” means the Roads Act 1993 (No. 14 of 1993);
“the Act of 1994” means the Road Traffic Act 1994 (No. 7 of 1994);
“the Act of 2001” means Local Government Act 2001 (No. 37 of 2001);
“the Act of 2004” means the Road Traffic Act 2004 (No. 44 of 2004);
“the Act of 2010” means the Road Traffic Act 2010 (No. 25 of 2010);
“the Act of 2016” means the Road Traffic Act 2016 (No. 21 of 2016);
“administrative area” has the meaning assigned to it by the Act of 2001;
“built-up area” means the area of a city, a borough or a town within the meaning of the Local Government Act 2001;
“Commissioner” means the Commissioner of An Garda Síochána;
“distance” means distance as measured along the centre line of a road;
“local road”, “regional road”, “national road”, and “motorway” have the meaning assigned to them, respectively, in the Roads Act 1993;
“Minister” means Minister for Transport;
“road” means a public road and includes a motorway;

1.3 EXEMPTED DRIVERS

In accordance with Section 87 of the Act of 2010 (as amended), the speed limit does not apply to a driver of a fire brigade vehicle, an ambulance or the use by a member of the Garda Síochána of a vehicle in the performance of the duties of that member or a person driving or using a vehicle under the direction of a member of the Garda Síochána, where such use does not endanger the safety of road users.

1.4 COMMENCEMENT DATE

The bye-laws for following Schedules shall come into operation on the 1st June 2023:

- FIRST SCHEDULE – Default Built-Up Area Speed Limit of 50km/h
- SECOND SCHEDULE - Special Speed Limit of 20km/h
- THIRD SCHEDULE - Special Speed Limit of 30km/h
- FOURTH SCHEDULE - Special Speed Limit of 40km/h
- FIFTH SCHEDULE - Special Speed Limit of 50km/h
- SIXTH SCHEDULE - Special Speed Limit of 60km/h
- EIGHTH SCHEDULE - Special Speed Limit of 100km/h
- NINTH SCHEDULE - Special Speed Limit of 120km/h

The bye-laws for following Schedules shall come into operation on the 1st August 2023:

- TENTH SCHEDULE – Periodic Special Speed Limit of 20km/h
- ELEVENTH SCHEDULE – Periodic Special Speed Limit of 30km/h

- TWELFTH SCHEDULE – Periodic Special Speed Limit of 40km/h
- THIRTEENTH SCHEDULE – Periodic Special Speed Limit of 50km/h

2 REPEALS

The following special speed limit bye-laws are hereby revoked insofar as they apply to the administrative area of the County Wicklow:

“**County Wicklow Road Traffic Special Speed Limit Bye-Laws of 2017**” and all subsequent amendments to those bye-laws.

3 CITATION

These bye-laws may be cited as County Wicklow Road Traffic Special Speed Limit Bye-laws of 2023.

4 BUILT-UP AREA DEFAULT SPEED LIMITS

4.1 FIRST SCHEDULE – Default Built-Up Area Speed Limit of 50km/h

50 km/h shall be the default speed limit for mechanically propelled vehicles on all public roads located within the built-up areas of County Wicklow, except for those roads specified in the Second, Third, Fourth, Sixth, Seventh, Eighth and Ninth schedules and for those roads for the periods specified in the, Tenth, Eleventh, Twelfth and Thirteenth schedules, which are shown on the accompanying maps, shaded light orange and as specified hereunder:

4.1.1 Arklow (Maps: 7.03A, 7.03B, 7.03C, 7.03D and 7.03E)

All public roads that are within the area defined as follows and shown on the accompanying maps but excluding any section of road that has a Motorway or National Road classification:

- i) commencing from a point on the Brittas Bay Road (R750) 380 metres south of its junction with Love Lane (L95116).
- ii) to a point on the Dublin Road (R772) 68 metres north east of its junction with Beech Road (L2180).
- iii) to a point on the Dublin Road (R772) 390 metres south of its junction with Beech Road (L2180).
- iv) to a point on the Vale Road (R747) 1,150 metres north west of its junction with Main Street (R772).
- v) to a point on the Lamberton Road (L21906) 779 metres west of its junction with the Coolgreaney Road (L2190).
- vi) to a point on the Thomastown Road (L2191) 246 metres west of its junction with the Coolgreaney Road (L2190).
- vii) to a point on the Coolgreaney Road (L2190) 1,500 metres south west of its junction with the Vale Road (R747).
- viii) to a point on the Wexford Road (R772) 1,584 metres south of its junction with Main Street (R772).
- ix) to a point on South Beach Road (L6908) 775 metres south of its junction with South Quay (L69082).
- x) and from the last mentioned point return to the commencement point on the Brittas Bay Road (R750).

4.1.2 Bray (Maps: 7.22A and 7.22B)

All public roads that are within the area defined as follows and shown on the accompanying maps but excluding any section of road that has a Motorway or National Road classification:

- i) commencing from a point on the Dublin Road (R761) 359 metres south east of its junction with Old Connaught Avenue (L2047) at the county boundary.
- ii) to a point on the Dublin Road (R761) at its junction with Old Connaught Avenue (L2047) at the county boundary.
- iii) to a point on the Old Connaught Avenue (L2047) 139 metres west of its junction with the Dublin Road (R761) at the county boundary.
- iv) to a point on the Hazelwood Road (L5813) 199 metres north of its junction with the Dargle Road (R918) at the county boundary.

- v) to a point on the Hazelwood Road (L5813) 28 metres north of its junction with the Dargle Road (R918) at the county boundary.
- vi) to a point on the Dargle Road (R918) 1,071 metres west of its junction with of the Dublin Road (R761).
- vii) to a point on the Dargle Road (R918) 1,682 metres south west of its junction with of the Dublin Road (R761).
- viii) to a point on the Herbert Road (L1956) 961 metres south west of its junction with the Kilbride Lane (L1963).
- ix) to a point on the Ballywaltrim Lane (L5019) 644 metres west of its junction with the Killarney Road (R767).
- x) to a point on the Killarney Road (R767) 763 metres south west of its junction with the Boghall Road (L1002).
- xi) to a point on the Killarney to Bray Southern Cross Link Road (L1003) 174 metres south of its junction with the Killarney Road (R767).
- xii) to a point on the Bray Southern Cross Road (L1002) 224 metres east of the centre point of the Killarney Roundabout (R767).
- xiii) to a point on the Bray Southern Cross Road (L1002) 1,495 metres north east of the centre point of the Killarney Roundabout (R767).
- xiv) to a point on the Vevay Road (R761) 145 metres south east of its junction with the Boghall Road (L1002).
- xv) and from the last mentioned point return to the commencement point on the Dublin Road (R761).

4.1.3 Greystones and Delgany (Maps: 7.43A, 7.43B and 7.43C)

All public roads that are within the area defined as follows and shown on the accompanying maps:

- i) commencing from a point on the Bray Road (R761) 930 metres north of its junction with the Templecarrig Road (L5028).
- ii) to a point on the Bray Road (R761) 490 metres north of its junction with the Templecarrig Road (L5028).
- iii) to a point on the Templecarrig Road (L5028) 390 metres west of its junction with the Bray Road (R761).
- iv) to a point on the Templecarrig Road (L5028) 316 metres west of its junction with the Bray Road (R761).
- v) to a point on the Blacklion Manor Road (L1026) 232 metres south west of its junction with the Bray Road (R761).
- vi) to a point on the Blacklion Manor Road (L1026) 376 metres south west of its junction with the Bray Road (R761).
- vii) to a point on the Bellevue Hill Road (L1030) 1,333 metres north of its junction with the Glen Road (R762).
- viii) to a point on the Bellevue Hill Road (L1030) 914 metres north of its junction with the Glen Road (R762).
- ix) to a point on the Blacklion Road (L1027) 1117 metres north east of its junction with the Glen Road (R762).
- x) to a point on the Blacklion Road (L1027) 565 metres north east of its junction with the Glen Road (R762).
- xi) to a point on the Cherry Glade Road (L10246) 114 metres north west of its junction with the Delgany Wood Main Road (L1024).
- xii) to a point on the Bray Road (R761) 567 metres north of its junction with the Glen Road (R762).
- xiii) to a point on the Kilcoole Road (R761) 140 metres south of its junction with the Glen Road (R762).
- xiv) to a point on the Kilcoole Road (R761) 603 metres south of its junction with the Glen Road (R762).

- xv) to a point on the Charlesland Road (L1221) 884 metres south of the centre point of the Mill Road Roundabout (R762).
- xvi) and from the last mentioned point return to the commencement point on the Bray Road (R761).

4.1.4 Wicklow and Rathnew (Maps: 7.76A, 7.76B, 7.76C, 7.76D, 7.76E and 7.76F)

All public roads that are within the area defined as follows and shown on the accompanying maps:

- i) commencing from a point on the Wicklow to Rathnew Road (R750) 571 metres north west of its junction with the Station Road (L1701)
- ii) to a point on the Keatingstown Road (L5088) 733 metres north west of its junction with Rocky Road (L1099).
- iii) to a point on the Keatingstown Road (L5088) 96 metres north west of its junction with Rocky Road (L1099).
- iv) to a point on Rocky Road (L5099) 83 metres west of its junction with Keatingstown Road (L5088).
- v) to a point on Rocky Road (L5099) 105 metres west of its junction with Keatingstown Road (L5088).
- vi) to a point on the Marlton Park Road (L5110) 65 metres north west of its junction with the Marlton Road (R751).
- vii) to a point on the Marlton Road (R751) 512 metres south west of its junction with Abbey Street (R750).
- viii) to a point on the Heatherbrook Estate Road (L56019) 41 metres south of its junction with the Marlton Road (R751).
- ix) to a point on St. Patrick's Road (L5601) 390 metres south west of its junction with St. Laurence's Road (L5709).
- x) to a point on Ballyguile Road (L1600) 631 metres south west of its junction with St. Laurence's Road (L5709).
- xi) to a point on the Greenhill's Road (L5103) 542 metres south east of its junction with the Ballyguile Road (L1600).
- xii) to a point on the Greenhill's Road (L5103) 1,213 metres south east of its junction with the Ballyguile Road (L1600).
- xiii) to a point on the Dunbur Road (R750) 1,252 metres south east of its junction with Castle Street (L5708).
- xiv) to a point on the Broadlough Road (L11011) 245 metres north east of its junction with the Drumkay Road (L1101).
- xv) to a point on the Drumkay Road (L1101) 731 metres east of its junction with the Rathnew to Wicklow Road (R750).
- xvi) and from the last mentioned point return to the commencement point on the Rathnew to Wicklow Road (R750).

5 SPECIAL SPEED LIMITS

5.1 SECOND SCHEDULE - Special Speed Limit of 20km/h

20km/h shall be the special speed limit for mechanically propelled vehicles on those public roads shown on the accompanying maps, shaded black and as specified hereunder.

No roads Listed.

5.2 THIRD SCHEDULE - Special Speed Limit of 30km/h

30km/h shall be the special speed limit for mechanically propelled vehicles on those public roads shown on the accompanying maps, shaded yellow and as specified hereunder.

5.2.1 Annacurragh (Map: 7.01A)

All public roads in the following estates and slow zones, listed below, that are shown on the accompanying map:

- i) Hazel Hill Est. (L62001).

5.2.2 Arklow (Maps: 7.03A, 7.03B, 7.03C, 7.03D and 7.03E)

The following public roads, listed below, that are shown on the accompanying maps:

- i) Abbey Lane (L29012) for its entire length.
- ii) Bradshaw's Lane (L29022) for its entire length.
- iii) Brigg's Lane (L69092) for its entire length.
- iv) Doyle's Lane (L69072) for its entire length.
- v) Dunne's Lane (L2902) for its entire length.
- vi) Condren's Lane, River Lane and River Walk (L29011).
- vii) Connolly Street and St. Mary's Road (L6902) for their entire length.
- viii) The Coolgreaney Road (L2190) from its junction with the Wexford Road (R772) to a point 371 metres west of its junction with the Wexford Road (R772).
- ix) Gusset Lane and Old Chapel Ground (L29019) for its entire length.
- x) Hall's Lane (L29017) for its entire length.
- xi) Kinsella's Lane (L29023) for its entire length.
- xii) Mahon's Lane (L29016) for its entire length.
- xiii) Main Street (R772) from a point 23 metres north west of its junction with Bridge Street (R772) to its junction with the Wexford Road (R772).
- xiv) Manifold's Lane (L69027) for its entire length.
- xv) Martin's Lane (L69026) for its entire length.
- xvi) Meadow's Lane (L29015) for its entire length.
- xvii) Reilley's Lane (L29020) for its entire length.
- xviii) Rockview Terrace (L69074) for its entire length.
- xix) Tom's Lane (L69021) for its entire length.
- xx) Tyndell's Lane (L69061) for its entire length.
- xxi) Union Lane (L69071) for its entire length.
- xxii) Well Lane (L29018) for its entire length.

All public roads in the following estates and slow zones, listed below, that are shown on the accompanying maps:

- xxiii) Abbeylands and Ocean Crest Est.'s (L69049).

- xxiv) Ash Grove Est. (L29007).
- xxv) Ashfield Est. (L29006).
- xxvi) Ashwood Est. (L29010).
- xxvii) Avalon Est. (L69015).
- xxviii) Ballyraine Court Est. (L21914).
- xxix) Castle Park (L2902) from its junction with Meadow's Lane (L29015) to its junction with Bradshaw's Lane (L29022).
- xxx) Cherryfield Est. (L21909).
- xxxi) Chestnut Grove Est. (L29005).
- xxxii) Cluain Árd and Cluain Árd Court Est.'s (L69096).
- xxxiii) Coomie Lane (L29021) for its entire length.
- xxxiv) Cre na Mara Est. (L69017) .
- xxxv) Coolgreaney Park Est. (L21905).
- xxxvi) Fernhill and Croghan Heights Est.'s (L69002, L6900, L69003, L69001 and L69004).
- xxxvii) Four Courts Est. (L21913).
- xxxviii) Glendale Est. (L21901).
- xxxix) Heatherside Est. (L21910).
- xl) Highfield Est. (L61797).
- xli) Inbhear Mór Park, Murell Drive, Avondale Crescent, Dewadden Drive, Windermere Drive, Mary B Mitchell Close, Willow Grove and Tyronell Close Est.'s (L61795).
- xl.ii) Knockanrahan Est. (L29008 and L69014).
- xl.iii) Knockenrahan Industrial Est. (L69013).
- xl.iv) Knockmore Est. (L29004).
- xl.v) Lamberton Heights and Lamberton Grove Est.'s (L21907).
- xl.vi) Liam Mellows Close, Liam Mellows Court Est.'s (L69011).
- xl.vii) Liam Mellows Avenue Est. (L69012).
- xl.viii) Mountain Bay Est. (L69094).
- xl.ix) Oakdale and Oakwood Court Est.'s (L69016).
- l) Oaklands Est. (L21908).
- li) Riverview Heights Est. (L21900).
- lii) Rory O'Connor Place, Abbeyville, Abbey Park, Abbey Heights, Churchview, Blackberry Glade and Harbour Court Est.'s (L6903, L69031, L69032, L6904, L69041, L69042, L69043, L69044, L69045, L69046 and L69047).
- li.iii) St. Clare's Halting Site (L61861).
- li.v) St. Michael's Terrace, School Place and Abbeylands Hill Est.'s (L69048 and L69081).
- li.vi) St. Peter's Place, John Paul Avenue, St. John's Villas, Marian Villas, Father Redmond Park, Asgard Close, Mother Kevin's Crescent and Park Avenue Est.'s (L21903 and L21904).
- li.vii) Seabank Est. (L69097).
- li.viii) Seaview Avenue, Stringers Lane, Clogg Lane and Wosborough Terrace Est.'s (L69091).

- lviii) South Green Est. (L6905, L69051).
- lix) Templeraíne Park, Highfield Avenue and Templeraíne Heights Est.'s (L61794 and L61796).
- lx) The Pines Est. (L69095).
- lxi) Ticknock Est. (L69093).
- lxii) The Brook, Brook Gardens, Brookview Court, Bank Hall and Lower Condren's Lane Est.'s (L69052).
- lxiii) The Green Est. (L69073).
- lxiv) Ticknock Lane (L61793).
- lxv) Woodbrook Est. (L21911).
- lxvi) Woodlands Est. (L21912).

5.2.3 Ashford (Map: 7.06A)

All public roads in the following estates and slow zones, listed below, that are shown on the accompanying map:

- i) Ashford Downs Est. (L10961).
- ii) Ballinalea Access Road (L50702)
- iii) Ballinalea, Meadow View, Rossana Close, and Woodview Est.'s. (L50701).
- iv) Ballinahinch Terrace Est. (L97631).
- v) Ballinahinch Road (L50634).
- vi) Ballinahinch Park Est. (L50631).
- vii) Bramble Glade Est. (L50632).
- viii) Granglea Est. (L10967).
- ix) Mount Usher Glade Est. (L50703).
- x) Riverwalk Est. (L50633).

5.2.4 Aughrim (Map: 7.09A)

All public roads in the following estates and slow zones, listed below, that are shown on the accompanying map:

- i) Aughrim Hall Est. (L21373).
- ii) Aughrim Oaks Est. (L21374).
- iii) Chapel Lane Est. (L97540).
- iv) Chapel Lane Heights Est. (L21404).
- v) Derrybawn Est. (L21376).
- vi) Lourdes Crescent Est. (L97539).
- vii) Millwood Est. (L97475).
- viii) Our Lady's View and Croghan View Est.'s (L21402 and L21403).
- ix) Pinewood Grove Est. (L99538).
- x) Rathmore Est. (L21375).
- xi) Riverfield Est. (L21372).
- xii) St. Martin's Drive Est. (L99540, L99539 and L97535).

- xiii) The Belfry Est. (L97545).
- xiv) Tinnakilly Upper Est. (L97544).

5.2.5 Avoca (Map: 7.10A)

All public roads in the following estates and slow zones, listed below, that are shown on the accompanying map:

- i) Avoca Wood Est. (L21806).
- ii) Ballanagh Crescent Est. (L21805).
- iii) Ballanagh Road (L21804).
- iv) Brook Meadow Est. (L21805).
- v) Marian Terrace Road (L21802).
- vi) Station Road (L97542 and L97543).
- vii) Tower Avenue Road (L21801).
- viii) Woodview Park Est. (L77522).

5.2.6 Ballinaclesh Map: 7.12A)

All public roads in the following estates and slow zones, listed below, that are shown on the accompanying map:

- i) Cloneen Est. (L61441).
- ii) Furnace Glen Est. (L61442).
- iii) Furnace Grove Est. (L61443).
- iv) The Birches Est. (L61411).

5.2.7 Ballyconnell (Map: 7.13A)

All public roads in the following estates and slow zones, listed below, that shown on the accompanying map:

- i) Ballyconnell Est. (L77541).

5.2.8 Baltinglass (Maps: 7.17A and 7.17B)

All public roads in the following estates and slow zones, listed below, that shown on the accompanying maps:

- i) Allen Dale Est. (L72762).
- ii) Ardglass Est. (L77478)
- iii) Baltinglass West Demesne Est. (L73981).
- iv) Bramble Court Est. (32901).
- v) The Church Lane Road (L32910) for its entire length.
- vi) Deerpark View Est. (L97480).
- vii) Lathaleer and Pine Grove Est.'s (L77477, L77480, L77478 and L77481).
- viii) Parkmore and Beech Avenue Est.'s (L77471, L77472, L77473, L77474 and L77476).

- ix) Sli na Sláine Est. (L72763).
- x) Whitehall Park Est. (L72761).

5.2.9 Barndarrig (Map: 7.19A)

All public roads in the following estates and slow zones, listed below, that are shown on the accompanying map:

- i) Ard Rua Est. (L59562).
- ii) St. Mary's Crescent Est. (L59561).
- iii) Stonehaven Est. (L59563).
- iv) The Field Est. (L56561).
- v) The Red Gap Est. (L51561).

5.2.10 Blessington (Map: 7.21A)

All public roads in the following estates and slow zones, listed below, that are shown on the accompanying map:

- i) Aston Est. (L94105).
- ii) Beechdale View Est. (L94106).
- iii) Blessington Abbey Est. (L83645).
- iv) Blessington Orchard Est. (L83644 and L83643).
- v) Burgage Manor Est. (L83701).
- vi) Burgage More Est. (L88581).
- vii) Carrig Glen, Rockypool Crescent, Lakeview and Mountain View Est.'s (L8859, L88591, L88592, L88593, L88594, L88595, L88596, L88597, L8857, L88571, L88572, L88573 and L88574).
- viii) Deerpark Close, Deerpark Drive, Deerpark Green, Deerpark Road, Deerpark View and Deerpark Walk Est.'s (L43705).
- ix) Downshire Park Est. (L43703).
- x) Glen Ding Est. (L94104).
- xi) Glenview Court Est. (L94101).
- xii) Haywood Est. (L94102).
- xiii) Lakeside Downs Est. (L43711).
- xiv) Milltown Gate Est. (L83702).
- xv) Oak Drive Est. (L43702).
- xvi) Pipers Stones Est. (L94103).
- xvii) The Green and The Tramway Est.'s (L95812).
- xviii) St. Joseph's Road Est. (L95811).
- xix) Westpark Est. (L94107).
- xx) Woodleigh Est. (L43701).

5.2.11 Bray (Maps: 7.22A and 7.22B)

The following public roads, listed below, that are shown on the accompanying maps:

- i) The Adelaide Road (R766) for its entire length.
- ii) The Albert Avenue (R766) for its entire length.
- iii) The Ballywaltrim Lane (L5019) for its entire length.
- iv) The Beechwood Close (L19685) for its entire length.
- v) The Dublin Road (R761) from its junction with the Lower Dargle Road (L1953) to a point 126 metres north west of its junction with the Upper Dargle Road (R918).
- vi) The Eglinton Road (R766 and L19711) for its entire length.
- vii) The Florence Road (R766, L1971 and L19710) for its entire length.
- viii) The Galtrim Road (L1975) for its entire length.
- ix) Goldsmith Terrace (L19741) for its entire length.
- x) The Harbour Road (L1960) for its entire length.
- xi) The Hazelwood Road (L5813) from its junction with the Dargle Road (R918) to a point 28 metres north of its junction with the Dargle Road (R918).
- xii) The Killarney Road (R767) from a point 296 metres south west of its junction with the Main Street (R761) to its junction with the Main Street (R761).
- xiii) The Killarney Road Business Park (L19614) for its entire length
- xiv) The Lower Dargle Road (L1953) for its entire length.
- xv) The Main Street (R761) from its junction with the Vevay Road (R761) to its junction with the Lower Dargle Road (L1953).
- xvi) The Meath Road (R766) from a point 28 metres north of its junction with Convent Avenue (L1970) to its junction with Galtrim Road (R766).
- xvii) Novara Avenue (L1957) for its entire length.
- xviii) Novara Terrace (L1975) for its entire length.
- xix) Pinewood Close (L19686) for its entire length.
- xx) The Putland Road (R766) from its junction with Strand Road (R766) to its junction with Meath Road (R766).
- xxi) The Quinsborough Road (R766 and L1951) for its entire length.
- xxii) The Seapoint Road (L1954) for its entire length.
- xxiii) The Sidmonton Avenue (L1976) for its entire length.
- xxiv) The Sidmonton Road (L1958) from a point 377 metres north west of its junction with the Putland Road (R766) to its junction with Novara Avenue (L1957).
- xxv) The Seymour Road (L19511) for its entire length.
- xxvi) The Silverbridge Road (L1523) for its entire length.
- xxvii) Stable Lane (L19741) for its entire length.
- xxviii) The Strand Road (L1960, R766, L19647 and L19645) for its entire length.
- xxix) The Old Court House Road (L10020) for its entire length.
- xxx) The Oldcourt Business Park Road and Southern Cross Business Park Road (L10029).

- xxxi) The Ravenswell Road (L58084) for its entire length.
- xxxii) The Schools Road Ballywaltrim (L10027) for its entire length.
- xxxiii) The Vevay Road (R761) from a point 340 metres south east of its junction with the Main Street (R761) to its junction with the Main Street (R761).
- xxxiv) The Victoria Avenue (L1973) for its entire length.
- xxxv) The Wyndham Park Road (L1974) for its entire length.

All public roads in the following estates and slow zones, listed below, that are shown on the accompanying maps:

- xxxvi) Adelaide Villas (L19532).
- xxxvii) Ardee Street (L19536).
- xxxviii) Aravon Court Est. (L19731).
- xxxix) Aravon Green (L19583).
- xl) Árd Chualann, Hazelwood, Hazelwood Crescent, Ashlawn Court, Árd Chualann Court, Copper Beech Grove, Dargle Crescent, Dargle Heights, Ashlea Heights, Rowan Grove, Old Connaught View, Sycamore Drive, Thornhill View, Richmond Hill and Old Conna Grove (L58110, L58121, L58123, L58102, L58101, L58134, L58111, L5812, L58122, L5809, L5813, L5814, L58133, L58132, L58131, L58130, L5821, L58104, L5810, L58105, L58106, L5811 and L58103).
- xli) Ardmore Park Est. (L19552).
- xlii) Ardmore Wood Est. (L19565).
- xliii) Ashbury Park (L19851).
- xliv) Ashton Wood Est. (L19561).
- xlv) Avondale Park Est. (L19621).
- xlvi) Ballymorris Est. (L19636).
- xlvii) Ballynoe Grove Est. (L19613).
- xlviii) Ballywaltrim and Glenthorn Est.'s (L19635 and L19630).
- xlix) Ballywaltrim Park and Ballywaltrim Grove Est.'s (L10031).
- l) Beechurst Est. (L19595).
- li) Belmont Est. (L10022).
- lii) Bentley Road, Bentley Avenue and Bentley Park Est.'s (L19687).
- liii) Boghall Road Cottages Est. (L10035).
- liv) Brabazon Cottages (L19531).
- lv) Briar Wood Est. (L19672).
- lvi) Brook Wood Est. (L19554).
- lvii) Cedar Court est. (L10027).
- lviii) Chapel Lane, St. Peter's Road, Beech Road, Ledwidge Crescent, Dog Track, Hawthorn Road, Arbutus Grove, Myrtle Grove, Maple Grove, James Everett Park, Roger Casement Park Est.'s (L58011, L5801, L58010, L5802, L5806, L58060, L5804, L58020, L58040, L5803, L58050, L5805, L58051).
- lix) Charnwood Est. (L19654).
- lx) Cherry Tree Drive Est. (L19683).

- lxi) Church Terrace (L19513).
- lxii) Churchlands Est. (L19592).
- lxiii) Cill Sarain Est. (L19566).
- lxiv) Cloverhill and Herberton Est.'s (L19633 and L19634).
- lxv) Cois Sleibhe Est. (L10032).
- lxvi) Convent Avenue and Sidmonton Gardens Est.'s (L1970 and L19701).
- lxvii) Coburg Est. (58070).
- lxviii) Dargan Street (L19537).
- lxix) Dargle Villas (L58071).
- lxx) Darley Cottages Est. (L19591).
- lxxi) Deepdales Est. (L10033).
- lxxii) Deerpark, Ashfield Court, Heather Wood, White Oaks and Árd Na Gréine (L19697, L19698, L19699 and L19700).
- lxxiii) Duncairn Avenue (L19544).
- lxxiv) Duncairn Terrace (L19512).
- lxxv) Dwyer Park (L58083).
- lxxvi) Elgin Heights Est. (L19638).
- lxxvii) Elgin Wood Est. (L19637).
- lxxviii) Fáilte Park (L19742).
- lxxix) Fairgreen Road (L19533).
- lxxx) Fairgreen Court (L19534).
- lxxxi) Father Colahan Terrace (L19725).
- lxxxii) Fatima Terrace (L19571).
- lxxxiii) Galtrim Park Est. (L19546).
- lxxxiv) Glen Na Smole Est. (L10025).
- lxxxv) Glenard Avenue (L19761).
- lxxxvi) Glencourt Est. (L19626).
- lxxxvii) Glendale Drive Est. (L19649).
- lxxxviii) Glenlucan and Glenlucan Court Est.'s (L19596 and L19597).
- lxxxix) Glenwood Est. (L19553).
- xc) Greenpark Road (L5807).
- xc) Herbert Rise Est. (L19555).
- xcii) Hollybrook Park (L10021).
- xciii) I.D.A. Business Park Est. (L10034).
- xciv) Jones Terrace (L19762).
- xcv) Kilbride Court Est. (L19646).
- xcvi) Kilbride Grove, Herbert Park and Fairy Hill Est.'s (L19631, L19632 and L19624).
- xcvii) Killarney Heights Est. (L19567).

- xcviii) Killarney Park Est. (L19622).
- xcix) Kilmantain Place Est. (L19723).
- c) King Edward Lawn Est. (L19611).
- ci) Kingsmill Road (L19751).
- cii) Loretto Avenue (L19585).
- ciii) Love Lane (L19584).
- civ) Lyndhurst Est. (L19560).
- cv) Maitland Street (L19535).
- cvi) Meath Place (L19763).
- cvii) Miller's Wood Est. (L19569).
- cviii) Milton Terrace Est. (L20041).
- cix) Mount Norris Villas (L19702).
- cx) Mountain View Est. (L19689).
- cxii) Newcourt Road, Raheen Park, Edward Road, Camaderry Road, Cuala Road, Cuala Grove Est.'s (L1964, L19641, L19642, L19643 and L19644).
- cxiii) Novara Park (L19571).
- cxiiii) Oldcourt Est. (L19696).
- cxv) Oldcourt Grove (L10026).
- cxvi) Oldcourt Park Road, Killarney Court, Giltspur Wood and St. Clair's Lawn Est.'s (L1969, L19691, L19692 and L19693).
- cxvii) Orchard Terrace Est. (L19652).
- cxviii) Parnell Road and Davitt Road Est.'s (L1972 and L19551).
- cxix) Pearse Road (L19538).
- cxix) Pemberton Est. (L19563).
- cxx) Rathclaren Est. (L19598).
- cxxi) Rectory Slopes Est. (L19564).
- cxxii) Richmond Park Est. (L19562).
- cxxiii) Riddlesford Est. (L10024).
- cxxiv) Ripley Hills and Ripley Court Est.'s (L19627 and L19628).
- cxxv) River Lane (L58072).
- cxxvi) Roselawn Drive Est. (L19684).
- cxxvii) Roselawn Park Est. (L19682).
- cxxviii) Rosslyn Est. (L19612).
- cxxix) Ryecroft Est. (L19593).
- cxxx) Rynville Manor Est. (L19639).
- cxxxi) St. Columcille's Terrace (L58081).
- cxxxii) St. Cronan's Road (L5808).
- cxxxiii) St. Kevin's Square and James Connolly Square Est.'s (L19721 and L19722).

- cxxxiv) St. Killian's Crescent Est. (L10028).
- cxxxv) St. Patrick's Square Est. (L58082).
- cxxxvi) San Souci Est. (L19599).
- cxxxvii) Saranwood Est. (L19640).
- cxxxviii) Scott Park Est. (L19681).
- cxxxix) Seacrest and Loreto Grange (L19588 and L19589).
- cxli) Seapoint Court Est. (L19543).
- cxlii) Sidmonton Court Est. (L19587).
- cxliii) Sidmonton Place (L19752).
- cxliiii) Sidmonton Square (L19582).
- cxliv) Silverpines Est. (L19623).
- cxlv) Sutton Road (L19539).
- cxlvi) Swanbrook and Earlscroft Est.'s (L10023).
- cxlvii) The Friary Est. (L19165).
- cxlviii) The Maltings Est. (L19545).
- cxlix) The Nurseries Est. (L19625).
- cl) The Pines Est. (L19568).
- cli) The Slip Road (L58073).
- clii) Vevay Crescent Est. (L19594).
- cliii) Westfield Park Est. (L19586).
- cliv) Wheatfield and Giltspur Brook Est.'s (L19694 and L19695).
- clv) Woodbrook Lawn Est. (L19688).
- clvi) Wolfe Tone Square North, Wolfe Tone Square South, Wolfe Tone Square East, Wolfe Tone Square West, Wolfe Tone Square Middle, Woodview Drive, Avoca Avenue, O'Byrne Road, Sugarloaf Crescent and Lauderdale Est.'s (L19661, L19664, L19663, L19662, L1966, L1968, L19671, L1965, L19651 and L19653).

5.2.12 Carnew (Map: 7.24A)

All public roads in the following estates and slow zones, listed below, that are shown on the accompanying map:

- i) Beechmount Est. (L73901).
- ii) Brookfield Est. (L72277).
- iii) Coves Brook Est. (L33901).
- iv) Emmet Place and Mountain View Est.'s (L72272 and L72273).
- v) Glenview Est. (L33902).
- vi) Highfield Est. (L73902).
- vii) Hillview Est. (L72279).
- viii) Malton Park Est. (L72278).
- ix) The Terrace Est. (L33903).

- x) Tomacork View (Radharc Thuaim An Choirce), Coolattin Oaks and The Courtyard. (L72275 and L72276).
- xi) Valley Heights Est. (L72274).
- xii) Willow Grove Est. (L72271).

5.2.13 Conary (Map: 7.25A)

All public roads in the following estates and slow zones, listed below, that are shown on the accompanying map:

- i) Kilmacoo Est. (L21673).

5.2.14 Coolboy (Map: 7.28A)

All public roads in the following estates and slow zones, listed below, that are shown on the accompanying map:

- i) Coolattin View Est. (L32174).
- ii) Coolattin Way Est. (L32171).
- iii) Croí Faoin Tuath Est. (L32175).
- iv) Gorse Haven Est. (L32173).
- v) Woodview Heights Est. (L32181).

5.2.15 Donaghmore (Map: 7.31A)

All public roads in the following estates and slow zones, listed below, that are shown on the accompanying map:

- i) Church Road (L8821).

5.2.16 Donard (Map: 7.32A)

All public roads in the following estates and slow zones, listed below, that are shown on the accompanying map:

- i) Palladius Park Est. (L43172).

5.2.17 Dunlavin (Map: 7.34A)

All public roads in the following estates and slow zones, listed below, that are shown on the accompanying map:

- i) Chapel View Est. (L43092 and L43093).
- ii) Church Hill and Church Terrace Est.'s (L8307 and L83071).
- iii) Fair Green Est. (L94120).
- iv) Fair Green Manor Est. (L83364).
- v) Friar Hill Est. (L83362).
- vi) Rath Luáin Est. (L83363).
- vii) Sparrow Road Est. (L83361).

5.2.18 Enniskerry (Maps: 7.35A, 7.35B, 7.35C and 7.35D)

The following public roads, listed below, that are shown on the accompanying maps:

- i) The Dublin Road (R117) from its junction with Monastery Road (L1007) to a point 113 metres east of its junction with the Monastery Road (L1007).
- ii) The Monastery Road (L1007) from its junction with the Dublin Road (R117) to a point 294 metres north of its junction with the Dublin Road (R117).
- iii) The Kiltiernan Road (R117) from its junction with the Monastery Road (L1007) to a point 304 metres north west of its junction with the Kilgarron Road (L1010).
- iv) The Kilgarron Road (L1010) from its junction with the Kiltiernan Road (R117) to a point 91 metres west of its junction with the Kiltiernan Road (R117).
- v) The Forge Road (L1012) from its junction with the Kiltiernan Road (R117) to a point 229 metres north west of its junction with the Killough Road (R760).
- vi) The Killough Road (R760) from its junction with the Kiltiernan Road (R117) to a point 38 metres north of its junction with the Forge Road (L1012).
- vii) The Monument Road (L10121) for its entire length.

All public roads in the following estates and slow zones, listed below, that are shown on the accompanying maps:

- viii) Blackbyrne Lane Est. (L10103)
- ix) Countybrook Lawns Est. (L50070).
- x) Eagle Valley Est. (L10202).
- xi) Enniskerry Demesne Est. (L10201).
- xii) Kilgarron Park Est. (L10101).
- xiii) Millfield Est. (L91171).
- xiv) Monastery Est. (L10073).
- xv) Monastery Road, Monastery Grove and Berryfield Court Est.'s (L10071 and L10072).
- xvi) Parknasilloge Court Est. (L10108).

5.2.19 Glenealy (Maps: 7.40A, 7.40B, 7.40C, 7.40D, 7.40E and 7.40F)

All public roads in the following estates and slow zones, listed below, that are shown on the accompanying maps:

- i) Annsbrook Est. (L10965).
- ii) Ballyfree Crescent Est. (L11113).
- iii) Belard Manor Est. (L11114).
- iv) Carrig View Est. (L11112).
- v) Chestnut Glen Est. (L10966).
- vi) Drumdarragh Est. (L21161).
- vii) Glencille Est. (L11111).
- viii) Hargrove Est. (L10964).

5.2.20 Grangecon (Map: 7.41A)

All public roads in the following estates and slow zones, listed below, that are shown on the accompanying map:

- i) Mallen's Wood Est. (L42841).

5.2.21 Greystones and Delgany (Maps: 7.43A, 7.43B and 7.43C)

The following public roads, listed below, that are shown on the accompanying maps:

- i) Beach Road (L1204) for its entire length.
- ii) Beach Road (L12042) from its junction with Victoria Road (L1204) to a point 142 metres north west of its junction with Victoria Road (L1204).
- iii) Burnaby Road (L52141) for its entire length.
- iv) Chapel Road (L1027) from its junction with the R761 to a point 605 metres south west of its junction with the R761.
- v) Church Lane (L5211) for its entire length.
- vi) Church Road (R762) from its junction with Rathdown Road (R762) to a point 116 metres south east of its junction with the Killincarrig Road (L97626).
- vii) Convent Road (L1027) from its junction with Delgany Wood Avenue (L1025) to its junction with the Glen Road (R762).
- viii) Cliff Road (L1205) for its entire length.
- ix) Erskine Avenue (L52153) for its entire length.
- x) Hawkins Lane (L52154) for its entire length.
- xi) Hillside Road (L97625) for its entire length.
- xii) Killincarrig Road (L97626) for its entire length.
- xiii) Kimberley Lane (L12061) for its entire length.
- xiv) Kimberley Road (L5207) for its entire length.
- xv) Kinlen Road (L52156) for its entire length.
- xvi) La Touche Place (L1210) for its entire length.
- xvii) La Touche Road (L1208) for its entire length.
- xviii) Manor Avenue (L52157 and L52158) for their entire length.
- xix) Marine Road (L1206) for its entire length.
- xx) Marine Terrace (L12052) for its entire length.
- xxi) Old Mill Road (L52159) for its entire length.
- xxii) Park Lane (L97627) for its entire length.
- xxiii) Pavilion Road (L52151) for its entire length.
- xxiv) Portland Place (L52144) for its entire length.
- xxv) Portland Road (L52145) for its entire length.
- xxvi) Portland Road North (L52152) for its entire length.

- xxvii) Priory Road (L5027) from its junction with the Kilquade Road (L1042) to a point 232 metres north west of its junction with the Kilquade Road (L1042).
- xxviii) Quarry Road (L52155) for its entire length.
- xxix) Rathdown Road (R762) from a point 409 metres west of its junction with Church Road (R762) to its junction with Church Road (R762).
- xxx) St. Laurence's Road (L10284) for its entire length.
- xxxi) St. Vincent's Road (L5214) for its entire length.
- xxxii) Sidmonton Road (L12051) for its entire length.
- xxxiii) Somerby Road (L52143) for its entire length.
- xxxiv) South Place (L52142) for its entire length.
- xxxv) The Bellevue Hill Road (L1030) from its junction with the Glen Road (R762) to a point 145 metres north west of its junction with the Glen Road (R762).
- xxxvi) The Glen Road (R762) from its junction with Delgany Wood Avenue (L1025) to a point 145 metres west of its junction with the Bellevue Hill Road (L1030).
- xxxvii) The Grove Road (L5034 and L50431) for their entire lengths.
- xxxviii) Trafalgar Road (L1209) for its entire length.
- xxxix) Turn Pike Lane (L97624) for its entire length.
- xl) Victoria Road (L1203) for its entire length.
- xli) Whitshed Road (L5215) for its entire length.

All public roads in the following estates and slow zones, listed below, that are shown on the accompanying maps:

- xliv) Adare Close Est. (L52223).
- xlvi) Applewood Heights and Chapel View Est.'s (L5217, L52172, L52173, L52174, L52175, L52176, L52177, L52178, L52179, L52170 and L52171).
- xlvi) Bellevue Court Est. (L10301).
- xlvi) Bellevue Lawns Est. (L10274).
- xlvi) Bellevue Park Est. (L12121, L12122, L12123).
- xlvi) Blacklion Manor Est. (L10261).
- xlvi) Burnaby Heights Est. (L12125).
- xlvi) Burnaby Lawn, Burnaby Avenue, Burnaby Court and Millbrook Est.'s (L97629).
- l) Burnaby Mill Est. (L97629).
- li) Burnaby Park Est. (L97628).
- lii) Burnaby Manor Est. (L97630).
- liii) Burnaby Woods Est. (L52161).
- liv) Carrig Mill Est. (L97260).
- lv) Carrig Orchard Est. (L52222).
- lvi) Carrig Villas, New Road, Castle Field and Castle Field Terrace (L5222 and L52221).
- lvii) Charlesland Estate Spine Road (L5221).
- lviii) Cherry Court Est. (L10233).

- lix) Cherry Drive and Cherry Rise Est.'s (L10245).
- lx) Cherry Gardens and Cherry Lane Nurseries Est.'s (L10234 and L10237).
- lxi) Cherry Glade Est. (L10246).
- lxii) Cherry Glen Est. (L10235).
- lxiii) Cherry Grove, Churchfields and Willow Park Est.'s (L10232).
- lxiv) Cherry Hill Est. (L10248).
- lxv) Church Gate Est. (L97622).
- lxvi) Convent Court Est. (L10255).
- lxvii) Crowe Abbey Cottages Est. (L97616).
- lxviii) Deerfield Est. (L10283).
- lxix) Delgany Glen Est. (L10247 and L10246).
- lxx) Delgany Park Est. (L10278).
- lxxi) Dromont Est. (L10272).
- lxxii) Easton Est. (L10303).
- lxxiii) Elsinore Est. (L10276).
- lxxiv) Ennis Lane (L97611) for its entire length.
- lxxv) Farrankelly Close Est. (L50271).
- lxxvi) Farrankelly Way Est. (L50273).
- lxxvii) Glenair Manor Est. (L50272).
- lxxviii) Glenbrook Park Est. (L10280).
- lxxix) Glendale Est. (L10282).
- lxxx) Harbour Court Est. (L12053).
- lxxxi) Heathervue Est. (L12124).
- lxxxii) Hillcrest Avenue Est. (L10242).
- lxxxiii) Hillside Est. (L5213, L52131, L52132, L52133, L52134, L52135, L52136 and L52137).
- lxxxiv) Hunters Brook Est. (L10275).
- lxxxv) Kendalstown Rise Est. (L10305 and L10306).
- lxxxvi) Kindlestown Heights Est. (L10304).
- lxxxvii) La Touche Close Est. (L12101).
- lxxxviii) Lower Grattan Park and Kindlestown Park Est.'s (L5218, L52181, L52182, L52183, L52184, L52180, L52185, L52187, L5219, L52188, L52189, L52186, L52191 and L52191).
- lxxxix) Meadow Court Est. (L10241).
- xc) Millgrove Est. (L10279).
- xc) New Road, Mountain View, La Touche Park and Mount Haven Est.'s (L5202, L52021, L52022, L52023, L52024, L52025, L52026, L525027 and L52028).
- xcii) Oaklands and Oaklands Court Est.'s (L52111).
- xciii) Old Windgates Road (L97610).
- xciv) Orchard View Est. (L10231).

- xcv) Prettybush Est. (L97617).
- xcvi) Priory Gate Est. (L10270).
- xcvii) Priory Rise Est. (L10243).
- xcviii) Priory Way Est. (L10244).
- xcix) Rathdown Close Est. (L97623).
- c) Rathdown Court Est. (L97613).
- ci) Rathdown Lawn Est. (L97621).
- cii) Rathdown Park (L5201, L52011, L52012, L52013 and L52014).
- ciii) Redford Park Est. (L5200)
- civ) Redford Grove Est. (L97621).
- cv) Rivendell Grove, Beechbrook Park, Kenmare Heights and Bellevue Heights Est.'s (L5220, L52201, L52202, L52203, L52204, L52205, L52206 and L97615).
- cvi) Riverfield Est. (L10251).
- cvi) St. Bridget's Park Est. and Bellevue Demesne Est. (L97614).
- cviii) Sea View Est. (L97612).
- cix) The Bawn Est. (L12041).
- cx) The Poplars Est. (L10273).
- cxii) Thornbury Est. (L10253).
- cxii) Trafalgar Court Est. (L12091).
- cxiii) Valley View Est. (L10302).
- cxiv) Wendon Brook Est. (L10277).
- cxv) Wendon Drive Est. (L10254).
- cxvi) Wendon Park and Drummin Rise Est.'s (L10252).
- cxvii) Willow Bank Est. (L10271).
- cxviii) Willowmere, Redford Park and St. Crispin's Est.'s (L5200, L5199, L51991, L51992, L51993, L51994, L52001, L52002, L52003, L52004, L52005, L52006, L52007, L52008 and L52009).
- cxix) Woodlands Est. (L52162).

5.2.22 Hollywood (Map: 7.44A)

All public roads in the following estates and slow zones, listed below, that are shown on the accompanying map:

- i) Dragoon Hill Road (L83451) for its entire length.
- ii) Dragoon Hill Est. (L83452).

5.2.23 Kilcoole (Maps: 7.47A and 7.47B)

All public roads in the following estates and slow zones, listed below, that are shown on the accompanying maps:

- iii) Ashlawn Est. (L50464).
- iv) Ballycrone Manor Est. (L95051).

- v) Beachdale, Meadowbrook and Beechdale Court Est.'s (L50462).
- vi) Beech Court Avenue and Corrig Drive Est.'s (L50451).
- vii) Beechwood Park Est. (L50452).
- viii) Bramble Corner (L55512).
- ix) Bullford Crescent Est. (L10481).
- x) Carraig Mor Est. (L50447).
- xi) Cedarwood Crescent, Ard Na Mara and Bayview Close Est.'s (L50444).
- xii) Cooldross Close Est. (L10485).
- xiii) Cooldross Upper (L99611).
- xiv) Druids Brook Est. (L10484).
- xv) Hazelwood Crescent and Sylvan Lawns Est.'s (L10482).
- xvi) Iniskeen Est. (L50443).
- xvii) Kilcoole Industrial Estate (L55481).
- xviii) Lower Green (L50465).
- xix) Monteith Park and Sylvan Lawns Est.'s (L10486).
- xx) New Road (L50463).
- xxi) Old Lott Lane (L50449).
- xxii) Riverside Est. (L10483).
- xxiii) Rockmanor Drive Est. (L50446).
- xxiv) Sea Road Est. (L50461).
- xxv) Seaview Est. (L50441).
- xxvi) The Bentley Est. (L50442).
- xxvii) The L99611 for its entire length.
- xxviii) The Willows Est. (L55513).
- xxix) Upper Green (L50466).
- xxx) Village Gate Est. (L50450).
- xxxi) Wellfield Est. (L50448).
- xxxii) Woodstock Est. (L55511).

5.2.24 Kilmacanogue (Maps: 7.49A, 7.49B, 7.49C and 7.49D)

All public roads in the following estates and slow zones, listed below, that are shown on the accompanying maps:

- i) Moorpark Est (L95111) from a point 50 metres north west of its junction with the Dublin Northbound Carriageway (M11/N11) measured from the entrance to Moorpark to a point 326 metres north west of its junction with the Northbound Carriageway (M11/N11) measured from the entrance to Moorpark.
- ii) Rockey Valley Crescent Est. (L10332).
- iii) Sugarloaf Peaks, Sugarloaf Drive, Sugarloaf View, Carraigooona Close and Rockfield Park (L50293).
- iv) The Vale Est. (L10331).

- v) The Glencap Road (50291) for its entire length.
- vi) The Kilmurray Road (L5530) for its entire length.

5.2.25 Kilpedder (Maps: 7.50A and 7.50B)

All public roads in the following estates and slow zones, listed below, that are shown on the accompanying maps:

- i) Downhill Wood Est. (L10394).
- ii) Foxes Meadow Est. (L10393).
- iii) Glenview Park Est. (L54063).
- iv) Johnstown Avenue Est. (L5409).
- v) Johnstown Court Est. (L54064).
- vi) Johnstown Manor Est. (L54101).
- vii) Kilpedder Grove Est. (L54062).
- viii) The Tinnapark Road (L5410) for its entire length.
- ix) Tinnapark Demesne Est. (L54103).
- x) Tinnapark Drive Est. (L54102).

5.2.26 Kilquade (Maps: 7.51A, 7.51B and 7.51C)

All public roads in the following estates and slow zones, listed below, that are shown on the accompanying maps:

- i) Huntsbury Est. (L10423).
- ii) Kilquade Hill Est. (L55421).
- iii) New Russian Village Est. (L10422).
- iv) Old Russian Village Est. (L10424).

5.2.27 Kiltegan (Map: 7.53A)

All public roads in the following estates and slow zones, listed below, that are shown on the accompanying map:

- i) Castle Court Est. (L72662).
- ii) Castle Oaks Est. (L72563.)
- iii) Douglas Court Est. (L72564).
- iv) Hillview Est. (L72562).
- v) Old Kiltegan Est. (L72561).

5.2.28 Knockananna (Map: 7.55A)

All public roads in the following estates and slow zones, listed below, that are shown on the accompanying map:

- i) Hawthorn Drive Est. (L32094).
- ii) Kyleview Est. (L31343).

5.2.29 Lacken (Map: 7.57A)

All public roads in the following estates and slow zones, listed below, that are shown on the accompanying map:

- i) Lake Road (L43642) for its entire length.

5.2.30 Laragh (Map: 7.58A)

All public roads in the following estates and slow zones, listed below, that are shown on the accompanying map:

- i) Brockagh Est. (L55901).
- ii) Mountain View and Beechwood Est.'s (L55902).
- iii) The Brockagh Road (L5590).

5.2.31 Newcastle (Map: 7.61A and 7.61B)

All public roads in the following estates and slow zones, listed below, that are shown on the accompanying map:

- i) Castle Manor Est. (L55501, L55502, L55503, L55504 and L55505).
- ii) Horsefield Est. (L50503).
- iii) Hunters Leap Est. (L55506).
- iv) Oaklawn View Est. (L50502).
- v) Racefield (L50504).
- vi) Seacourt and Seamount Drive Est.'s (L99612, L99613, L99614, L99615 and L99616).

5.2.32 Newtownmountkennedy (Maps: 7.62A, 7.62B and 7.62C)

All public roads in the following estates and slow zones, listed below, that are shown on the accompanying maps:

- i) Garden Village Est. (L50471, L50472, L50473, L50474, L50475, L50476, L50477 and L50478).
- ii) Killadreenan Close Est. (L10501).
- iii) Mountain View Drive Est. (L97651).
- iv) O'Neill's Park, St. Joseph's Road and St. Patrick's Road Est.'s (L97653, L97654, L97655 and L97656).
- v) Rockview Drive Est. (L10942).
- vi) School Road (L5408) for its entire length.
- vii) Season Park Est. (L10371, L10372, L10373 and L10374).
- viii) Springfield Heights Est. (L10491).
- ix) Sycamore Drive Est. (L97652).

5.2.33 Rathdrum (Map: 7.66A)

All public roads in the following estates and slow zones, listed below, that are shown on the accompanying map:

- i) Avondale Heights Est. (L21484).

- ii) Ballygannon Est. (L61232 and L61234).
- iii) Brewery Bend Est. (L21482).
- iv) Corballis Demesne Est. (L21492).
- v) Corballis Drive Est. (L21481).
- vi) Fair Green (L61212).
- vii) Hawthorn Drive Est. (L61224, L61223 and L61222).
- viii) Kingsbrook Est. (L61221).
- ix) Lower Street (L97557 and L97555).
- x) Parnell Park Est. (L21271).
- xi) Stewart's Hall Est. (L31236).
- xii) The Woods Est. (L61213).
- xiii) Union Lane (L61211) for its entire length.
- xiv) Woodbine Avenue Est. (L61231).
- xv) Woodbine Grove Est. (L61230).

5.2.34 Redcross (Map: 7.69A)

All public roads in the following estates and slow zones, listed below, that are shown on the accompanying map:

- i) Cherry Ville Est. (L21723).
- ii) Glenkeen Est. (L21724).
- iii) Millbrook Court (L21725).

5.2.35 Roundwood (Map: 7.70A)

All public roads in the following estates and slow zones, listed below, that are shown on the accompanying map:

- i) Ashtown Lane (L10362).
- ii) Djouce Meadow Est. (L10363).
- iii) Togher Pairc Est. (L10592).
- iv) Vartry Heights and Ashwood Est.'s (L10361).

5.2.36 Shillelagh (Map: 7.71A)

All public roads in the following estates and slow zones, listed below, that are shown on the accompanying map:

- i) Ballard Est. (L32326).
- ii) Chapel Lane Est. (L32324).
- iii) Coolattin Gardens Est. (L32327).
- iv) Millbank Est. (L97493).
- v) Oakridge Manor Est. (L32323).
- vi) Shillelagh Manor Est. (L32325).

- vii) Upper Ballard Est. (L32320).

5.2.37 Stratford (Map: 7.72A)

All public roads in the following estates and slow zones, listed below, that are shown on the accompanying map:

- i) Hillview Est. (L43014).
- ii) Slaney View Est. (L83011).
- iii) Winetavern Manor Est. (L83142).

5.2.38 Thomastown (Map: 7.74A)

All public roads in the following estates and slow zones, listed below, that are shown on the accompanying map:

- i) Glen View Avenue Est. (L61922).

5.2.39 Tinahely (Map: 7.75A, 7.75B, 7.75C and 7.75D)

All public roads in the following estates and slow zones, listed below, that are shown on the accompanying map:

- i) Beechwood Drive Est. (L32061).
- ii) Beechwood Park Est. (L32062).
- iii) Carrig Mór Est. (L77603).
- iv) Churchland Est. (L97473).
- v) Derry Drive Est. (L32071).
- vi) Holt Crescent Est. (L32063).
- vii) Kilcommon View (L32072).
- viii) Millcourt Est. (L32057).
- ix) Pound Lane (L32074).
- x) School Road (L97474).
- xi) The Hollows Est. (L77602).
- xii) The Tyndles Est. (L77601).
- xiii) The Village Gate Est. (L32073).

5.2.40 Wicklow and Rathnew (Maps: 7.76A, 7.76B, 7.76C, 7.76D, 7.76E and 7.76F)

The following public roads, listed below, that are shown on the accompanying maps:

- i) Abbey Street (R750) from a point 70 metres east of its junction with Marlton Road (R751) to a point 16 metres north west of its junction with Castle Street (L5708).
- ii) Ball Alley (L57212) for its entire length.
- iii) Bath Street (L5720) for its entire length.
- iv) Brickfield Lane (L57001) for its entire length.

- v) Castle Avenue (L57082) for its entire length.
- vi) Castle Park (L57081) for its entire length.
- vii) Castle View (L57202) for its entire length.
- viii) Church Hill (L5700) for its entire length.
- ix) Colley Row (L5722) for its entire length.
- x) Colley Street (L57211) for its entire length.
- xi) Fitzwilliam Road (L5713) for its entire length.
- xii) Fitzwilliam Row (L57131) for its entire length.
- xiii) Fitzwilliam Square (L1700, L5728) for their entire length.
- xiv) Gaol Road (L57215) for its entire length.
- xv) Glenside Road (L5723) for its entire length.
- xvi) Glenview Road (L57101) for its entire length.
- xvii) Hillside Road (L57161) from its junction with Bay View Road (L5716) to its terminus 186 metres to the south.
- xviii) Hospital Lane (L57214) for its entire length.
- xix) Kilmantin Road (L5710) for its entire length.
- xx) Lower Strand Street (L57201) for its entire length.
- xxi) Monkton Row (L5727) for its entire length..
- xxii) Old Dunbur Road (L5724) for its entire length.
- xxiii) Old Village Rathnew (L5121, L5122, L51211) for their entire length.
- xxiv) St. Bride's Road (L57262) for its entire length.
- xxv) St. Brigid's Terrace (L51244) for its entire length.
- xxvi) St. Dominic's Road (L5726) for its entire length.
- xxvii) St. Joseph's Church (L5123) for its entire length.
- xxviii) St. Kevin's Terrace (L57261) for its entire length.
- xxix) St. Manntan's Road (L5717) for its entire length.
- xxx) St. Patrick's Terrace (L51243) for its entire length.
- xxxi) Station Road (L1701) for its entire length.
- xxxii) Upper Strand Street (L5719) for its entire length.

All public roads in the following estates and slow zones, listed below, that are shown on the accompanying maps:

- xxxiii) Abbeyfields Est. (L10984).
- xxxiv) Avonvale Court Est. (L51013).
- xxxv) Avonvale Hall Est. (L51012).
- xxxvi) Ballyguile Mor Est. (L51037).
- xxxvii) Bayside Glen Est. (L51039).
- xxxviii) Bayview Grange Est. (L16003).
- xxxix) Belview Court Est. (L51034).
- xl) Bollarney Woods Est. (L11014).
- xli) Broad Lough View Est. (L51035).

- xlii) Brooklands Est. (L56013).
- xliii) Broomhall Court Est. (L51201).
- xliv) Broomhall Avenue, Broomhall Glen and Broomhall Crescent Est.'s (L51202).
- xlv) Burkeen Est. (L10986).
- xlvi) Carraig Beag Est. (L51108).
- xlvii) Carrig Court Est. (L51242).
- xlviii) Charvey Court Est. (L51191).
- xlix) Church Gate Est. (L17011).
- l) Crinion Park Est. (L57213).
- li) De La Salle Court Est. (L51032).
- lii) Drumkay Est. (L50983 and L50984).
- liii) Dunbur Close Est. (L57241).
- liv) Dunbur Glen Est. (L57252).
- lv) Dunbur Park Est. (L5725).
- lvi) Friar's Fields Est. (L10984).
- lvii) Friarshill and The Courtyard Est.'s (L10982 and L10981).
- lviii) Glebemount Est. (L17012).
- lix) Graham's Court Est. (L16007).
- lx) Greenhill's Court Est. (L57103).
- lxi) Greenhill's Heights Est. (L51036).
- lxii) Greenhill's Road and Greenhill's Close Est.'s (L51033).
- lxiii) Hazelbrook Rise Est. (L51241).
- lxiv) Highfield Court Est. (L11013).
- lxv) Hillside Grove Est. (L57162).
- lxvi) Hillview Est. (L16006).
- lxvii) Holly Grove Est. (L56012).
- lxviii) Keatingstown Est. (L50981).
- lxix) Kirvin Hill Est. (L53923).
- lxx) Knockrobin Est. (L11001).
- lxxi) Lough Arno Crescent, Avonbeg Drive, Lough Arno Close, Glendasan Heights, Glendasan Drive, Glendasan Close and Derreen Drive Est.'s (L50991).
- lxxii) Mariner's Point Est. (L51042).
- lxxiii) Marlton Court Est. (L51105).
- lxxiv) Marlton Demesne Est. (L51101).
- lxxv) Marlton Hall Est. (L51106).
- lxxvi) Marlton Grove Est. (L56014).
- lxxvii) Marlton Park Est. (L51102).
- lxxviii) Marlton Springs Est. (L51103).

- lxxix) Merrymeeting View Est. (L50987).
- lxxx) Mount Carmel Avenue Est. (L16002).
- lxxxi) Mountain View, Ocean View and Belmont Close Est.'s (L16005).
- lxxxii) Oliver Plunkett Terrace and Merrymeeting Est. (L50982).
- lxxxiii) Pebble Bay Est. (L10985).
- lxxxiv) Pierview Est. (L16009).
- lxxxv) Radharc na Farraige Est. (L57216).
- lxxxvi) Rose Hill Est. (L16008, L56015).
- lxxxvii) St. Manntan's Close Est. (L57172).
- lxxxviii) St. Manntan's Court Est. (L57171).
- lxxxix) St. Manntan's Park Est. (L57102).
- xc) Saunder's Lane Est. (L53922).
- xc) Seacliff Est. (L51030).
- xcii) Seafield Est. (L57251).
- xciii) Sea Haven Est. (L50141).
- xciv) Seapoint Est. (L51038).
- xcv) Seaview Heights Est. (L5124 and L51241).
- xcvi) Springfield and Springfield Court Est.'s (L56011).
- xcvii) The Anchorage Est. (L57203).
- xcviii) The Bank Est. (L51231).
- xcix) The Friary Est. (L50986).
- c) The Halting Site, Ballintесkin (L51081).
- ci) The Oaks Est. (L50985).
- cii) Tighe Avenue Est. (L51192).
- ciii) Wellfield Close Est. (L57271).
- civ) Wentworth Rise Est. (L57032).
- cv) Wentworth Grove Est. (L57031).
- cvi) Westmount Court Est. (L57002).
- cvii) Weston Close Est. (L57163).
- cviii) Wicklow Heights, St. Patrick's Avenue, St. Laurence's Park, Lakeview Road, Darragh Park, Halpin Court and Lakeview Grove (L57091, L57092, L5711, L57111, L57112, L57113, L57114 and L57115).
- cix) Wicklow Heights Court Est. (L16004).
- cx) Woodside Est. (L51212).
- cx) Yachtsman's Point Est. (L51040).

5.3 FOURTH SCHEDULE - Special Speed Limit of 40km/h

40km/h shall be the special speed limit for mechanically propelled vehicles on those public roads shown on the accompanying maps, shaded pink and as specified hereunder:

No roads Listed.

5.4 FIFTH SCHEDULE - Special Speed Limit of 50km/h

50km/h shall be the special speed limit for mechanically propelled vehicles on public roads, which are shown on the accompanying map, shaded orange and as specified hereunder:

5.4.1 Annacurragh (Map: 7.01A)

- i) The Killballyowen Road (L6200) from a point 619 metres north west of its junction with the Carnew Road (R747) to a point 44 metres north west of its junction with the Carnew Road (R747).
- ii) All other public roads not already defined and excluding any roads that are defined in the Second, Third, Fourth, Sixth, Seventh, Eighth and Ninth Schedules and those roads for the periods specified in the Tenth, Eleventh, Twelfth and Thirteenth schedules that are within the area defined as follows:
 - a. commencing from a point on the Killballyowen Road (L6200) 619 metres north west of its junction with the Carnew road (R747)
 - b. to a point on the Killballyowen Road (L6200) 44 metres north west of its junction with the Carnew road (R747)
 - c. and from the last mentioned point return to the commencement point on the Killballyowen Road (L6200).

5.4.2 Annamoe (Map: 7.02A)

- i) The Roundwood to Laragh Road (R755) from a point 100 metres west of its junction with the Ashford Road (R763) to a point 806 metres south west of its junction with the Ashford Road (R763).
- ii) All other public roads not already defined and excluding any roads that are defined in the Second, Third, Fourth, Sixth, Seventh, Eighth and Ninth Schedules and those roads for the periods specified in the Tenth, Eleventh, Twelfth and Thirteenth schedules that are within the area defined as follows:
 - a. commencing from a point on the Roundwood to Laragh Road (R755) 100 metres west of its junction with the Ashford Road (R763).
 - b. to a point on the Roundwood to Laragh Road (R755) 806 metres south west of its junction on the Ashford Road (R763).
 - c. and from the last mentioned point return to the commencement point on the Roundwood/ Laragh Road (R755).

5.4.3 Arklow (Maps: 7.03A, 7.03B, 7.03C, 7.03D and 7.03E)

- i) The Beech Road (L2180) from its junction with the Dublin Road (R772) to a point 247 metres north west of its junction with the Dublin Road (R772).
- ii) The Dublin Road (R772) from a point 390 metres south of its junction with Beech Road (L2180) to a point 573 metres north east of its junction with the Beech Road (L2180).

- iii) The Kilbride Road (L6179) from its junction with the Beech Road (L2180) to a point 1,133 metres south west of its junction with the Beech Road (L2180).
- iv) Love Lane (L95116) for its entire length.
- v) Monument Lane (L61792) for its entire length.
- vi) The Brittas Bay Road (R750) from a point 380 metres south of its junction with Love Lane (L95116) to a point 168 metres north east of its junction with Love Lane (L95116).
- vii) The Vale Road (R747) from a point 1,150 metres north west of its junction with Main Street (R772) to a point 1,679 metres north west of its junction with Main Street (R772).
- viii) The Thomastown Road (L2191) from a point 246 metres west of its junction with the Coolgreaney Road (L2190) to a point 422 metres west of its junction with the Coolgreaney Road (L2190).
- ix) The Coolgreaney Road (L2190) from a point 1,500 metres south west of its junction with the Vale Road (R747) to a point 371 metres west of its junction with the Wexford Road (R772).
- x) The Wexford Road (R772) from a point 1,584 metres south of its junction with Main Street (R772) to a point 1,778 metres south of its junction with Main Street (R772).
- xi) South Beach Road (L6908) from a point 775 metres south of its junction with South Quay (L69082) to a point 1,047 metres south of its junction with South Quay (L69082).
- xii) All other public roads not already defined and excluding any roads that are defined in the First, Second, Third, Fourth, Sixth, Seventh, Eighth and Ninth Schedules and those roads for the periods specified in the Tenth, Eleventh, Twelfth and Thirteenth schedules that are within the area defined as follows:
 - a. commencing from a point on the Brittas Bay Road (R750) 168 metres north of its junction with Love Lane (L95116).
 - b. to a point on the Dublin Road (R772) 573 metres north east of its junction with the Beech Road (L2180).
 - c. to a point on the Beech Road (L2180) 247 metres north west of its junction with the Dublin Road (R772).
 - d. to a point on the Kilbride Road (L6179) 1,133 metres south west of its junction with the Beech Road (L2180).
 - e. to a point on the Vale Road (R747) 1,679 metres north west of its junction with Main Street (R772).
 - f. to a point on the Thomastown Road (L2191) 422 metres west of its junction with Coolgreaney Road (L2190).
 - g. to a point on the Coolgreaney Road (L2190) 1,700 metres south west of its junction with the Vale Road (R747).
 - h. to a point on the Wexford Road (R772) 1,778 metres south of its junction with Main Street (R772).
 - i. to a point on the South Beach Road (L6908) 1,047 metres south of its junction with South Quay (L69082).
 - j. and from the last mentioned point return to the commencement point on the Brittas Bay Road (R750).

5.4.4 Ashford (Map: 7.06A)

- i) The Roundwood Road (R764) from the centre point of the Ashford Roundabout (R772) to a point 1,130 metres north west of the centre point of the Ashford Roundabout (R772).

- ii) The Annamoe Road (R763) from its junction with the Roundwood Road (R764) to a point 1,295 metres west of its junction with the Roundwood Road (R764).
- iii) The Kiltimon Road (L5063) from its junction with the Annamoe Road (R763) to a point 383 metres north west of its junction with the Annamoe Road (R763).
- iv) The Ballymacahara Road (L5095) from its junction with the Glenealy Road (L1096) to a point 969 metres north west of its junction with the Glenealy Road (L1096).
- v) The Dublin Road (R772) from the centre point of the Ashford Roundabout (R772) to a point 261 metres north east of the centre point of the Ashford Roundabout (R772).
- vi) The Rathnew Road (R772) from the centre point of the Ashford Roundabout (R772) to a point 1,085 metres south east of the centre point of the Ashford Roundabout (R772).
- vii) The Glenealy Road (L1096) from its junction with the Rathnew Road (R772) to a point 1,086 metres south west of its junction with the Rathnew Road (R772).
- viii) The Ballinalea Road (L5070) for its entire length.
- ix) The Newrath Road (L5069) from its junction with the Rathnew Road (R772) to a point 24 metres south east of its junction with the Rathnew Road (R772).
- x) All other public roads not already defined and excluding any roads that are defined in the Second, Third, Fourth, Sixth, Seventh, Eighth and Ninth Schedules and those roads for the periods specified in the Tenth, Eleventh, Twelfth and Thirteenth schedules that are within the area defined as follows:
 - a. commencing from a point on the Dublin Road (R772) 261 metres north east of the centre point of the Ashford Roundabout (R772).
 - b. to a point on the Newrath Road (L5069) 24 metres south east of its junction with the Rathnew Road (R772).
 - c. to a point on the Rathnew Road (R772) 1,085 metres south of the centre point of the Ashford Roundabout (R772).
 - d. to a point on the Glenealy Road (L1096) 1,086 metres south west of its junction with the Rathnew Road (R772).
 - e. to a point on the Ballymacahara Road (L5095) 969 metres west of its junction with the Glenealy Road (L1096).
 - f. to a point on the Annamoe Road (R763) 1,192 metres west of its junction with the Roundwood Road (R764).
 - g. to a point on the Kiltimon Road (L5063) 383 metres north west of its junction with the Annamoe Road (R763).
 - h. to a point on the Roundwood Road (R764) 1,130 metres west of the centre point of the Ashford Roundabout (R772).
 - i. and from the last mentioned point return to the commencement point on the Dublin Road (R772).

5.4.5 Askanagap (Map: 7.08A)

- i) The Moyne Road (L7135) from its junction with the Aughrim Road (L7136) to a point 741 metres south west of its junction with the Aughrim Road (L7136).
- ii) The Aughrim Road (L7136) from its junction with the Moyne Road (L7135) to a point 78 metres south east of its junction with the Moyne Road (L7135).
- iii) The Ballycurragh Road (L7135) from its junction with the Aughrim Road (L7136) to a point 382 metres north east of its junction with the Aughrim Road (L7136).
- iv) All other public roads not already defined and excluding any roads that are defined in the Second, Third, Fourth, Sixth, Seventh, Eighth and Ninth Schedules and those roads for the periods specified in the Tenth, Eleventh, Twelfth and Thirteenth schedules that are within the area defined as follows:
 - a. commencing from a point on the Moyne Road (L7135) 741 metres south west of its junction with the Aughrim Road (L7136).
 - b. to a point on the Ballycurragh Road (L7135) 382 metres north east of its junction with the Aughrim Road (L7136).
 - c. to a point on the Aughrim Road (L7136) 78 metres south east of its junction with the Moyne Road (L7135).
 - d. and from the last mentioned point return to the commencement point on the Moyne Road (L7135).

5.4.6 Aughrim (Map: 7.09A)

- i) The Ballinaclash Road (R753) from its junction with the Arklow to Carnew Road (R747) to a point 1,084 metres north east of its junction with Arklow to Carnew Road (R747).
- ii) The Macreddin Road (L2140) from its junction with the Ballinaclash Road (R753) to a point 421 metres north east of its junction with the Ballinaclash Road (R753).
- iii) The Rathdangan Road (L2137) from its junction with the Ballinaclash Road (R753) to a point 1,298 metres west of its junction with the Ballinaclash Road (R753).
- iv) The Ballinglen Road (L2143) from its junction with the Rathdangan Road (L2137) to a point 674 metres south west of its junction with the Rathdangan Road (L2137).
- v) Kilacloran Road (L97471) for its entire length.
- vi) All other public roads not already defined and excluding any roads that are defined in the Second, Third, Fourth, Sixth, Seventh, Eighth and Ninth Schedules and those roads for the periods specified in the Tenth, Eleventh, Twelfth and Thirteenth schedules that are within the area defined as follows:
 - a. commencing from a point on the Ballinaclash Road (R753) 1,084 metres north east of its junction with the Arklow to Carnew Road (R747).
 - b. to a point on the Macreddin Road (L2140) 421 metres north east of its junction with the Ballinaclash Road (R753).
 - c. to a point on the Rathdangan Road (L2137) 1,298 metres west of its junction with the Ballinaclash Road (R753).
 - d. to a point on the Ballinglen Road (L2143) 674 metres south west of its junction with the Rathdangan Road (L2137).

- e. to a point on the Carnew Road (R747) 403 metres south west of its junction with the Ballinaclash Road (R753).
- f. to a point on the Kilpipe Road (L6699) 54 metres south of its junction with the Arklow to Carnew Road (R747)
- g. to a point on the Arklow Road (R747) 901 metres east of its junction with the Ballinaclash Road (R753).
- h. and from the last mentioned point return to the commencement point on the Ballinaclash Road (R753).

5.4.7 Avoca (Map: 7.10A)

- i) The Canary Road (R754) from a point 60 metres east of its junction with the Rathdrum to Woodenbridge Road (R752) to a point 729 metres north east of its junction with the Rathdrum to Woodenbridge Road (R752).
- ii) The Arklow Road (L2180) from its junction with the Canary Road (R754) to a point 1,171 metres south east of its junction with the Canary Road (R754).
- iii) All other public roads not already defined and excluding any roads that are defined in the Second, Third, Fourth, Sixth, Seventh, Eighth and Ninth Schedules and those roads for the periods specified in the Tenth, Eleventh, Twelfth and Thirteenth schedules that are within the area defined as follows:
- iv) commencing from a point on the Rathdrum to Woodenbridge Road (R752) 182 metres north of its junction with the Canary Road (R754).
- v) to a point on the Rathdrum to Woodenbridge Road (R752) 196 metres south west of its junction with the Canary Road (R754).
- vi) to a point on the Arklow Road (L2180) 1,171 metres south east of its junction with the Canary Road (R754).
- vii) to a point on the Canary Road (R754) 729 metres north east of its junction with the Rathdrum/Woodenbridge Road (R752).
- viii) and from the last mentioned point return to the commencement point on the Rathdrum to Woodenbridge Road (R752).

5.4.8 Ballinaclash (Map: 7.12A)

- i) The Rathdrum Road (R753) from its junction with the Greenan Road (L6144) to a point 217 metres north of its junction with the Greenan Road (L6144).
- ii) The Aughrim Road (R753) from its junction with the Greenan Road (L6144) to a point 178 metres south of its junction with the Greenan Road (L6144).
- iii) The Avoca Road (L2144) from its junction with the Rathdrum Road (R753) to a point 174 metres south east of its junction with the Rathdrum Road (R753).
- iv) The Ballard Road (L6644) from its junction with the Aughrim Road (R753) to a point 46 metres south west of its junction with the Aughrim Road (R753).
- v) The Greenan Road (L6144) from its junction with the Aughrim to Rathdrum Road (R753) to a point 1,057 metres north west of its junction with the Aughrim to Rathdrum Road (R753).

- vi) The Aughavannagh Road (L6141) from its junction with the Greenan Road (L6144) to a point 613 metres north west of its junction with the Greenan Road (L6144).
- vii) All other public roads not already defined and excluding any roads that are defined in the Second, Third, Fourth, Sixth, Seventh, Eighth and Ninth Schedules and those roads for the periods specified in the Tenth, Eleventh, Twelfth and Thirteenth schedules that are within the area defined as follows:
 - a. commencing from a point on the Rathdrum Road (R753) 217 metres north of its junction with the Greenan Road (L6144).
 - b. to a point on the Avoca Road (L2144) 174 metres south east of its junction with the Rathdrum Road (R753).
 - c. to a point on the Aughrim Road (R753) 178 metres south of its junction with the Greenan Road (L6144).
 - d. to a point on the Ballard Road (L6644) 48 metres south west of its junction with the Aughrim Road (R753).
 - e. to a point on the Aughavannagh Road (L6141) 613 metres north west of its junction with the Greenan Road (L6144).
 - f. to a point on the Greenan Road (L6144) 1,057 metres north west of its junction with the Aughrim to Rathdrum Road (R753).
 - g. and from the last mentioned point return to the commencement point on the Rathdrum Road (R753).

5.4.9 Ballyconnell (Map: 7.13A)

- i) The Knockeen Road (L7754) from a point 222 metres north west of its junction with the Ballyconnell Road (L3252) to a point 590 metres north west of its junction with the Ballyconnell Road (L3252).
- ii) All other public roads not already defined and excluding any roads that are defined in the Second, Third, Fourth, Sixth, Seventh, Eighth and Ninth Schedules and those roads for the periods specified in the Tenth, Eleventh, Twelfth and Thirteenth schedules that are within the area defined as follows:
 - a. commencing from a point on the Knockeen Road (L7754) 222 metres north west of its junction with the Ballyconnell Road (L3252).
 - b. to a point on the Knockeen Road (L7754) 590 metres north west of its junction with the Ballyconnell Road (L3252).
 - c. and from the last mentioned point return to the commencement point on the Knockeen Road (L7754).

5.4.10 Ballycoog (Map: 7.14A)

- i) The Kilacloran Road (L6197) from its junction with the Ballinvalley Road (L2196) to a point 232 metres north of its junction with the Ballinvalley Road (L2196).
- ii) The Woodenbridge Road (L2197) from its junction with the Kilacloran Road (L6197) to a point 596 metres east of its junction with the Kilacloran Road (L6197).
- iii) The Ballykillageer Road (L21972) from its junction with the Woodenbridge Road (L2197) to a point 57 metres south of its junction with the Woodenbridge Road (L2197).

- iv) The Ballinvalley Road (L2196) from its junction with the Woodenbridge Road (L2197) to a point 63 metres south west of its junction with the Woodenbridge Road (L2197).
- v) All other public roads not already defined and excluding any roads that are defined in the Second, Third, Fourth, Sixth, Seventh, Eighth and Ninth Schedules and those roads for the periods specified in the Tenth, Eleventh, Twelfth and Thirteenth schedules that are within the area defined as follows:
 - a. commencing from a point on the Kilacloran Road (L6197) 232 metres north of its junction with the Ballinvalley Road (L2196).
 - b. to a point on the Woodenbridge Road (L2197) 596 metres east of its junction with the Kilacloran Road (L6197).
 - c. to a point on the Ballykillageer Road (L21972) 57 metres south of its junction with the Woodenbridge Road (L2197).
 - d. to a point on the Ballinvalley Road (L2196) 63 metres south west of its junction with the Woodenbridge Road (L2197).
 - e. and from the last mentioned point return to the commencement point on the Kilacloran Road (L6197).

5.4.11 Ballyknockan (Map: 7.15A)

- i) The Vallemount Road (L4365) from its junction with the Bog Road (L43654) to a point 555 metres south west of its junction with the Bog Road (L43654).
- ii) The Lacken Road (L4365) from its junction with the Bog Road (L43654) to a point 223 metres south east of its junction with the Bog Road (L43654).
- iii) The Bog Road for its entire length (L43654).
- iv) The Quarry Road for its entire length (L43655).
- v) All other public roads not already defined and excluding any roads that are defined in the Second, Third, Fourth, Sixth, Seventh, Eighth and Ninth Schedules and those roads for the periods specified in the Tenth, Eleventh, Twelfth and Thirteenth schedules that are within the area defined as follows:
 - a. commencing from a point on the Vallemount Road (L4365) 555 metres south west of its junction with the Bog Road (L43654).
 - b. to a point on Bog Road (L43654) 282 metres west of its junction with the Lacken Road (L4365).
 - c. to a point on the Lacken Road (L4365) 223 metres south east of its junction with the Bog Road (L43654).
 - d. to a point on Quarry Road (L43655) 503 metres south east of its junction with the Vallemount Road (L4365).
 - e. and from the last mentioned point return to the commencement point on the Vallemount Road (L4365).

5.4.12 Baltinglass (Maps: 7.17A and 7.17B)

- i) The Blessington Road (N81) from its junction with the Kiltegan Road (R747) to a point 375 metres north of its junction with the Kiltegan Road (R747).

- ii) The Sruhaun Road (L3290) from its junction with the Kiltegan Road (R747) to a point 71 metres south of its junction with the Blessington Road (N81).
- iii) The Kiltegan Road (R747) from its junction with the Blessington Road (N81) to a point 637 metres east of its junction with the Slaney Road (L7276).
- iv) The Lathaleer Industrial Estate Road (L77479) for its entire length.
- v) The Slaney Road (L7276) from its junction with the Kiltegan Road (R747) to a point 526 metres south east of its junction with the Kiltegan Road (R747).
- vi) The Tullow Road (N81) from its junction with the Kiltegan Road (R747) to a point 249 metres south of its junction with the Kiltegan Road (R747).
- vii) The Bawnoge Road (L7398) from its junction with the Baltinglass West Road (R747) to a point 22 metres north of its junction with the Ironbridge Road (L3279).
- viii) The Baltinglass West Road (L3280) from its junction with the Baltinglass West Road (R747) to a point 178 metres west of its junction with the Baltinglass West Road (R747).
- ix) The Baltinglass West Road (R747) from its junction with the Blessington Road (N81) to a point 481 metres north west of its junction with the Blessington Road (N81).
- x) The Old County Road (L8780) for its entire length.
- xi) All other public roads not already defined and excluding any roads that are defined in the Second, Third, Fourth, Sixth, Seventh, Eighth and Ninth Schedules and those roads for the periods specified in the Tenth, Eleventh, Twelfth and Thirteenth schedules that are within the area defined as follows:
 - a. commencing from a point on the Blessington Road (N81) 375 metres north of its junction with the Kiltegan Road (R747).
 - b. to a point on the Sruhaun Road (L3290) 71 metres south of its junction with the Blessington Road (N81).
 - c. to a point on the Kiltegan Road (R747) 25 metres south east of its east junction with the Green Lane (L7268).
 - d. to a point on the Slaney Road (L7276) 16 metres south east of its east junction with the Green Lane (L7268).
 - e. to a point on the Tullow Road (N81) 1,217 metres south of its junction with the Kiltegan Road (R747).
 - f. to a point on the Ironbridge Road (L3279) 550 metres south west of its junction with the Rathvilly Road (N81).
 - g. to a point on the Baltinglass West Road (L3280) 178 metres west of its junction with the Baltinglass West Road (R747).
 - h. to a point on the Baltinglass West Road (R747) 481 metres north west of its junction with the Blessington Road (N81).
 - i. and from the last mentioned point return to the commencement point on the Blessington Road (N81).

5.4.13 Barndarrig (Map: 7.19A)

- i) The Redcross Road (R754) from its junction with the Kilboy Road (L5156) to a point 458 metres south west of its junction with the Kilboy Road (L5156).
- ii) The Kilboy Road (L5156) from its junction with the Redcross Road (R754) to a point 207 metres north west of its junction with the Redcross Road (R754).
- iii) The Wicklow Road (R754) from its junction with the Kilboy Road (L5156) to a point 561 metres north east of its junction with the Kilboy Road (L5156).
- iv) The Arklow Road (L5656) from its junction with the Redcross Road (R754) to a point 158 metres south east of its junction with the Redcross Road (R754).
- v) The Ballinacor Road (L5956) for its entire length.
- vi) All other public roads not already defined and excluding any roads that are defined in the Second, Third, Fourth, Sixth, Seventh, Eighth and Ninth Schedules and those roads for the periods specified in the Tenth, Eleventh, Twelfth and Thirteenth schedules that are within the area defined as follows:
 - a. commencing from a point on the Kilboy Road (L5156) 207 metres north west of its junction with the Redcross Road (R754).
 - b. to a point on the Wicklow Road (R754) 561 metres north east of its junction with the Kilboy Road (L5156).
 - c. to a point on the Arklow Road (L5656) 158 metres south east of its junction with the Redcross Road (R754).
 - d. to a point on the Redcross Road (R754) 458 metres south west of its junction with the Kilboy Road (L5156).
 - e. and from the last mentioned point return to the commencement point on the Kilboy Road (L5156).

5.4.14 Blessington (Map: 7.21A)

- i) The Naas Road (R410) from its junction with the Dublin Road (N81) to a point 743 metres north west of its junction with the Dublin Road (N81).
- ii) The Dublin Road (N81) from its junction with the Naas Road (R410) to a point 1,330 metres north east of its junction with the Naas Road (R410).
- iii) The Manor Kilbride Road (L4371) from its junction with the Dublin Road (N81) to a point 393 metres north east of its junction with the Dublin Road (N81).
- iv) The Baltinglass Road (N81) from its junction with the Naas Road (R410) to a point 239 metres south west of its junction with the Naas Road (R410).
- v) The Ballymore Eustace Road (L8364) from its junction with the Naas Road (R410) to a point 768 metres south west of its junction with the Naas Road (R410) at the county boundary.
- vi) The Burgage More Road (L8858) for its entire length.
- vii) The Ballymore Eustace Link Road (L83641) from the centre point of the roundabout on the Ballymore Eustace Road (L8364) to a point 119 metres south east of the centre point of the roundabout on the Ballymore Eustace Road (L8364).
- viii) The Burgage More Link Road (L8370) for its entire length.

- ix) All other public roads not already defined and excluding any roads that are defined in the Second, Third, Fourth, Sixth, Seventh, Eighth and Ninth Schedules and those roads for the periods specified in the Tenth, Eleventh, Twelfth and Thirteenth schedules that are within the area defined as follows:
 - a. commencing from a point on the Naas Road (R410) 1,446 metres north west of its junction with the Dublin Road (N81).
 - b. to a point on the Dublin Road (N81) 862 metres north east of its junction with the Naas Road (R410).
 - c. to a point on the Manor Kilbride Road (L4371) 393 metres north east of its junction with the Dublin Road (N81).
 - d. to a point on the Burgage More Road (L8858) 1,379 metres south of its junction with the Baltinglass Road (N81).
 - e. to a point on the Baltinglass Road (N81) 975 metres south west of its junction with the Naas Road (R410).
 - f. to a point on the Ballymore Eustace Road 768 metres south west of its junction with the Naas Road (R410).
 - g. and from the last mentioned point return to the commencement point on the Naas Road (R410).

5.4.15 Bray (Maps: 7.22A and 7.22B)

- i) The Dargle Road (R918) from a point 1,071 metres south west of its junction with of the Dublin Road (R761) to centre point of the southbound off-ramp roundabout (M11/N11).
- ii) The Fassaroe Road (R918) from the centre point of the southbound off-ramp roundabout (M11/N11) to the centre point of the northbound off-ramp roundabout (M11/N11).
- iii) The Dublin Road (R761) from a point 277 metres south east of its junction with Old Connaught Avenue (L2047) at the county boundary to its junction with Old Connaught Avenue (L2047) at the county boundary.
- iv) Old Connaught Avenue (L2047) from its junction with the Dublin Road (R761) at the county boundary to a point 139 metres west of its junction with the Dublin Road (R761) at the county boundary.
- v) Dargle Lane (L1522) for its entire length.
- vi) The Killarney Road (R767) from a point 763 metres south west of its junction with the Boghall Road (L1002) to the centre point of the Killarney Road Roundabout (R767).
- vii) The Killarney Road to Bray Southern Cross Link Road (L1003) for its entire length.
- viii) The Southern Cross Road (R768) for its entire length.
- ix) The Killarney Over Bridge (R768) from the centre point of the Killarney Road Roundabout (R768) to a point 99 metres north of the centre point of the Killarney Road Roundabout (R768).
- x) The Vevay Road (R761) from a point 145 metres south east of its junction with the Boghall Road (L1002) to the centre point of the Kilruddery roundabout (R761).
- xi) The Greystones Road (R761) from the centre point of Kilruddery roundabout (R761) to a point 125 metres south of its junction with the centre point of Kilruddery roundabout (R761).

- xii) All other public roads not already defined and excluding any roads that are defined in the First, Second, Third, Fourth, Sixth, Seventh, Eighth and Ninth Schedules and those roads for the periods specified in the Tenth, Eleventh, Twelfth and Thirteenth schedules that are within the area defined as follows:
 - a. commencing from a point on the Greystones Road (R761) 125 metres south of the centre point of Kilruddery roundabout (R761) .
 - b. to a point on the Killarney Over Bridge (R768) 99 metres north of the centre point of the Killarney Road Roundabout (R768).
 - c. to a point on the Dargle Lane (L1522) at its junction with the southbound carriageway (M11/N11).
 - d. to a point on the Dargle Road (R918) 1,682 metres south west of its junction with of the Dublin Road (R761).
 - e. to a point on Old Connaught Avenue (L2047) 139 metres west of its junction with the Dublin Road (R761) at the county boundary.
 - f. to a point on the Dublin Road (R761) at its junction with Old Connaught Avenue (L2047).
 - g. to a point on the Dublin Road (R761) 359 metres south east of its junction with Old Connaught Avenue (L2047) at the county boundary.
 - h. and from the last mentioned point return to the commencement point on the Greystones Road (R761).

5.4.16 Carnew (Map: 7.24A)

- i) The Gorey Road (R725) from its junction with the Aughrim Road (R748) to a point 473 metres east of its junction with the Aughrim Road (R748).
- ii) The Ferns Road (L3390) from its junction with the Shillelagh Road (R725) to a point 424 metres south of its junction with the Shillelagh Road (R725).
- iii) The Shillelagh Road (R725) from its junction with the Aughrim Road (R748) to a point 1,185 metres west of its junction with the Aughrim Road (R748).
- iv) The Cemetery Road (L7390) from its junction with the Shillelagh Road (R725) to a point 259 metres south of its junction with the Shillelagh Road (R725).
- v) The Coolattin Road (L7227) from its junction with the Shillelagh Road (R725) to a point 698 metres north of its junction with the Shillelagh Road (R725).
- vi) The Parkmore Road (L7719) from its junction with the Aughrim Road (R748) to a point 278 metres north of its junction with the Aughrim Road (R748).
- vii) The Aughrim Road (R748) from its junction with the Gorey Road (R725) to a point 555 metres north of its junction with the Gorey Road (R725).
- viii) All other public roads not already defined and excluding any roads that are defined in the Second, Third, Fourth, Sixth, Seventh, Eighth and Ninth Schedules and those roads for the periods specified in the Tenth, Eleventh, Twelfth and Thirteenth schedules that are within the area defined as follows:
 - a. commencing from a point on the Gorey Road (R725) 473 metres east of its junction with the Aughrim Road (R748).

- b. to a point on the Ferns Road (L3390) 424 metres south of its junction with the Shillelagh Road (R725).
- c. to a point on the Cemetery Road (L7390) 259 metres south of its junction with the Shillelagh Road (R725).
- d. to a point on the Shillelagh Road (R725) 1,185 metres east of its junction with the Aughrim Road (R748).
- e. to a point on the Coolattin Road (L7227) 698 metres north of its junction with the Shillelagh Road (R725).
- f. to a point on the Parkmore Road (L7719) 278 metres north of its junction with the Aughrim Road (R748).
- g. to a point on the Aughrim Road (R748) 555 metres north of its junction with the Gorey Road (R725).
- h. and from the last mentioned point return to the commencement point on the Gorey Road (R725).

5.4.17 Canary (Map: 7.25A)

- i) The Redcross Road (L2167) from its junction with the Kilmacoo Road (L5155) to a point 255 metres south east of its junction with the Kilmacoo Road (L5155).
- ii) Canary Hall Road (L6154) from its junction with the Redcross Road (L2167) to a point 296 metres south west of its junction with the Redcross Road (L2167).
- iii) Sroughmore Road (L2167) from its junction with the Kilmacoo Road (L5155) to a point 122 metres north west of its junction with the Kilmacoo Road (L5155).
- iv) The Kilmacoo Road (L5155) from its junction with the Redcross Road (L2167) to a point 187 metres north east of its junction with the Redcross Road (L2167).
- v) All other public roads not already defined and excluding any roads that are defined in the Second, Third, Fourth, Sixth, Seventh, Eighth and Ninth Schedules and those roads for the periods specified in the Tenth, Eleventh, Twelfth and Thirteenth schedules that are within the area defined as follows:
 - a. commencing from a point on the Redcross Road (L2167) 255 metres south east of its junction with the Kilmacoo Road (L5155).
 - b. to a point on the Canary Hall Road (L6154) 296 metres south west of its junction with the Redcross Road (L2167).
 - c. to a point on the Sroughmore Road (L2167) 122 metres north west of its junction with the Kilmacoo Road (L5155).
 - d. to a point on the Kilmacoo Road (L5155) 187 metres north east of its junction with the Redcross Road (L2167).
 - e. and from the last mentioned point return to the commencement point on the Redcross Road (L2167).

5.4.18 Coolafancy (Map: 7.26A)

- i) The Coolboy Road (L3214) from a point 169 metres west of its junction with the Aughrim Road (L7712) to a point 848 metres west of its junction with the Aughrim Road (L7712).
- ii) All other public roads not already defined and excluding any roads that are defined in the Second, Third, Fourth, Sixth, Seventh, Eighth and Ninth Schedules and those roads for the periods specified in the Tenth, Eleventh, Twelfth and Thirteenth schedules that are within the area defined as follows:

- a. commencing from a point on the Coolboy Road (L3214) 169 metres west of its junction with the Aughrim Road (L7712).
- b. to a point on the Coolboy Road (L3214) 848 metres west of its junction with the Aughrim Road (L7712).
- c. and from the last mentioned point return to the commencement point on the Coolboy Road (L3214).

5.4.19 Coolattin (Map: 7.27A)

- i) The Carnew Road (L7227) from its junction with the Shillelagh Road (L3216) to a point 384 metres south of its junction with the Shillelagh Road (L3216).
- ii) The Shillelagh Road (L3216) from its junction with the Carnew Road (L7227) to a point 59 metres north west of its junction with the Carnew Road (L7227).
- iii) The Coolboy Road (L3216) from its junction with the Carnew Road (L7227) to a point 218 metres south east of its junction with the Carnew Road (L7227).
- iv) All other public roads not already defined and excluding any roads that are defined in the Second, Third, Fourth, Sixth, Seventh, Eighth and Ninth Schedules and those roads for the periods specified in the Tenth, Eleventh, Twelfth and Thirteenth schedules that are within the area defined as follows:
 - a. commencing from a point on the Carnew Road (L7227) 384 metres south of its junction with the Shillelagh Road (L3216).
 - b. to a point on the Shillelagh Road (L3216) 59 metres north west of its junction with the Carnew Road (L7227).
 - c. to a point on the Coolboy Road (L3216) 218 metres south east of its junction with the Carnew Road (L7227).
 - d. and from the last mentioned point return to the commencement point on the Carnew Road (L7227).

5.4.20 Coolboy (Map: 7.28A)

- i) The Raheenglass Road (L3217) from its junction with the Hillbroke Road (L3218) to a point 642 metres north east of its junction with the Hillbroke Road (L3218).
- ii) The Hillbroke Road (L3218) from its junction with the Tomfinnoge Road (L3218) to a point 300 metres south of its junction with the Tomfinnoge Road (L3218).
- iii) The Tomfinnoge Road (L3218) from its junction with the Raheenglass Road (L3217) to a point 223 metres west of its junction with the Raheenglass Road (L3217).
- iv) All other public roads not already defined and excluding any roads that are defined in the Second, Third, Fourth, Sixth, Seventh, Eighth and Ninth Schedules and those roads for the periods specified in the Tenth, Eleventh, Twelfth and Thirteenth schedules that are within the area defined as follows:
 - a. commencing from a point on the Raheenglass Road (L3217) 642 metres north east of its junction with the Hillbroke Road (L3218).
 - b. to a point on the Hillbroke Road (L3218) 300 metres south of its junction with the Tomfinnoge Road (L3218).

- c. to a point on the Tomfinnoge Road (L3218) 223 metres west of its junction with the Raheenglass Road (L3217).
- d. and from the last mentioned point return to the commencement point on the Raheenglass Road (L3217).

5.4.21 Crossbridge (Map: 7.30A)

- i) The Crossbridge Road (L7207) from a point 16 metres west of its junction with the Tinahely Road (R747) to a point 461 metres west of its junction with the Tinahely Road (R747).
- ii) All other public roads not already defined and excluding any roads that are defined in the Second, Third, Fourth, Sixth, Seventh, Eighth and Ninth Schedules and those roads for the periods specified in the Tenth, Eleventh, Twelfth and Thirteenth schedules that are within the area defined as follows:
 - a. commencing from a point on the Crossbridge Road (L7207) 16 metres west of its junction with the Tinahely Road (R747).
 - b. to a point on the Crossbridge Road (L7207) 461 metres west of its junction with the Tinahely Road (R747).
 - c. and from the last mentioned point return to the commencement point on the Crossbridge Road (L7207).

5.4.22 Donaghmore (Map: 7.31A)

- i) The Davidstown Road (L4321) from its junction with the Ballyhubbock Road (L8320) to a point 302 metres east of its junction with the Ballyhubbock Road (L8320).
- ii) The Ballyhubbock Road (L8320) from its junction with the Davidstown Road (L4321) to a point 80 metres south of its junction with the Davidstown Road (L4321).
- iii) The Castleruddery Road (L4321) from its junction with the Ballyhubbock Road (L8320) to a point 93 metres west of its junction with the Ballyhubbock Road (L8320).
- iv) The Donaghmore Road (L8320) from its junction with the Davidstown Road (L4321) to a point 81 metres north of its junction with the Davidstown Road (L4321).
- v) All other public roads not already defined and excluding any roads that are defined in the Second, Third, Fourth, Sixth, Seventh, Eighth and Ninth Schedules and those roads for the periods specified in the Tenth, Eleventh, Twelfth and Thirteenth schedules that are within the area defined as follows:
 - a. commencing from a point on the Davidstown Road (L4321) 302 metres east of its junction with the Ballyhubbock Road (L8320).
 - b. to a point on the Ballyhubbock Road (L8320) 80 metres south of its junction with the Davidstown Road (L4321).
 - c. to a point on the Castleruddery Road (L4321) 93 metres west of its junction with the Ballyhubbock Road (L8320).
 - d. to a point on the Donaghmore Road (L8320) 81 metres north of its junction with the Davidstown Road (L4321).
 - e. and from the last mentioned point return to the commencement point on the Davidstown Road (L4321).

5.4.23 Donard (Map: 7.32A).

- i) The Dunlavin Road (L4317) from its junction with the Hollywood Road (L8333) to a point 503 metres north west of its junction with the Hollywood Road (L8333).
- ii) The Hollywood Road (L8333) from its junction with the Dunlavin Road (L4317) to a point 826 metres north of its junction with the Dunlavin Road (L4317).
- iii) The Glen of Imaal Road (L8329) from its junction with the Hollywood Road (L8333) to a point 160 metres east of its junction with the Hollywood Road (L8333).
- iv) The Davidstown Road (L4317) from its junction with the Hollywood Road (L8333) to a point 484 metres south of its junction with the Hollywood Glen Road (L8333).
- v) All other public roads not already defined and excluding any roads that are defined in the Second, Third, Fourth, Sixth, Seventh, Eighth and Ninth Schedules and those roads for the periods specified in the Tenth, Eleventh, Twelfth and Thirteenth schedules that are within the area defined as follows:
 - a. commencing from a point on the Dunlavin Road (L4317) 278 metres west of its junction with the Hollywood Road (L8333).
 - b. to a point on the Hollywood Road (L8333) 826 metres north of its junction with the Dunlavin Road (L4317).
 - c. to a point on the Glen of Imaal Road (L8329) 160 metres east of its junction with the Hollywood Road (L8333).
 - d. to a point on the Davidstown Road (L4317) 484 metres south of its junction with the Hollywood Road (L8333).
 - e. and from the last mentioned point return to the commencement point on the Dunlavin Road (L4317).

5.4.24 Dunlavin (Map: 7.34A)

- i) The Baltinglass Road (R412) from its junction with the Dunlavin Lower Road (L4309) to a point 973 metres south east of its junction with the Dunlavin Lower Road (L4309).
- ii) The Grangecon Road (L4307) from its junction with the Milltown Road (L4309) to a point 141 metres south west of its junction with the Dunlavin Lower Road (L4309).
- iii) The Dunlavin Lower Road (L4309) from its junction with the Tober Lower Road (R412) to a point 693 metres west of its junction with the Naas Road (R412).
- iv) The Lugatryna Road (L8403) from its junction with the Tober Lower Road (R412) to a point 247 metres north west of its junction with the Naas Road (R412).
- v) The Tober Lower Road (R412) from its junction with the Dunlavin Lower Road (L4309) to a point 582 metres north of its junction with the Dunlavin Lower Road (L4309).
- vi) The Hollywood Road (R756) from its junction with the Tober Lower Road (L412) to a point 128 metres north east of its junction with the Naas Road (R412).
- vii) The Mullycagh Road (L8336) from its junction with the Baltinglass Road (R412) to a point 653 metres east of its junction with the Baltinglass Road (R412).

- viii) All other public roads not already defined and excluding any roads that are defined in the Second, Third, Fourth, Sixth, Seventh, Eighth and Ninth Schedules and those roads for the periods specified in the Tenth, Eleventh, Twelfth and Thirteenth schedules that are within the area defined as follows:
- a. commencing from a point on the Hollywood Road (R756) 128 metres north east of its junction with the Naas Road (R412).
 - b. to a point on the Mullycagh Road (L8336) 653 metres east of its junction with the Baltinglass Road (R412).
 - c. to a point on the Baltinglass Road (R412) 973 metres south east of its junction with the Dunlavin Lower Road (L4309).
 - d. to a point on the Grangecon Road (L4307) 141 metres south west of its junction with the Dunlavin Lower Road (L4309).
 - e. to a point on the Dunlavin Lower Road (L4309) 693 metres west of its junction with the Tober Lower Road (R412).
 - f. to a point on the Lugatryna Road (L8403) 247 metres north west of its junction with the Tober Lower Road (R412).
 - g. to a point on the Tober Lower Road (R412) 582 metres north of its junction with the Dunlavin Lower Road (L4309).
 - h. and from the last mentioned point return to the commencement point on the Hollywood Road (R756).

5.4.25 Enniskerry (Maps: 7.35A, 7.35B, 7.35C and 7.35D)

- i) The Monastery Road (L1007) from its junction with the Kiltiernan Road (R117) to a point a point 294 metres north of its junction with the Bray Road (R117).
- ii) The Ballyman Road (L5007) from its junction with the Monastery Road (L1007) to a point 762 metres north east of its junction with the Monastery Road (L1007) at the county boundary.
- iii) The Barnaslingan Lane (L5507) from its junction with the Ballyman Road (L5007) to a point 498 metres north of its junction with the Ballyman Road (L5007) at the county boundary.
- iv) The Dublin Road (R117) its junction with the Dublin Northbound Carriageway (M11/N11) to a point 113 metres east of its junction with the Monastery Road (L1007).
- v) The Killough Road (R760) from a point 38 metres north of its junction with the Forge Road (L1012) to a point 810 metres south of its junction with the Monastery Road (L1007).
- vi) The Cookstown Road (L1020) for its entire length.
- vii) The Kilgarron/Annacrivey Road (L1010) from a point 91 metres west of its junction with the Kiltiernan Road (R117) to a point 2,027 metres west of its junction with the Kiltiernan Road (R117).
- viii) The Glencullen Bridge Road (L1009) from its junction with the Curtlestown Road (L1010) to a point 261 metres north of its junction with the Curtlestown Road (L1010).
- ix) The Kiltiernan Road (R117) from a point 304 metres north west of its junction with the Annacrivey Road (L1010) to a point 12 metres north of its junction with the Monastery Road (L1007).

- x) The Forge Road (L1012) from its junction the Killough Road (R760) to a point 229 metres north west of its junction with the Killough Road (R760).
- xi) All other public roads not already defined and excluding any roads that are defined in the Second, Third, Fourth, Sixth, Seventh, Eighth and Ninth Schedules and those roads for the periods specified in the Tenth, Eleventh, Twelfth and Thirteenth schedules that are within the area defined as follows:
 - a. commencing from a point on the Kiltiernan Road (R117) 12 metres north of its junction with the Monastery Road (L1007).
 - b. to a point on the Barnaslingan Lane (L5507) 498 metres north of its junction with the Ballyman Road (L5007) at the county boundary.
 - c. to a point on the Ballyman Road (L5007) 762 metres north east of its junction with the Monastery Road (L1007) at the county boundary.
 - d. to a point on the Dublin Road (R117) 2,360 metres east of its junction with the Monastery Road (L1007).
 - e. to a point on the Killough Road (R760) 810 metres south of its junction with the Kiltiernan Road (R117).
 - f. to a point on the Annacrivey Road (L1010) 2,027 metres west of its junction with the Kiltiernan Road (R117).
 - g. to a point on the Glencullen Bridge Road (L1009) 261 metres north of its junction with the Annacrivey Road (L1010).
 - h. and from the last mentioned point return to the commencement point on the Kiltiernan Road (R117).

5.4.26 Fassaroe – Junction 6 (Map: 7.36A)

- i) The Northbound off-ramp (M11/N11) from the centre point of the Fassaroe Roundabout (R918) to a point 56 metres south of the centre point of the Fassaroe Roundabout (R918).
- ii) The Northbound on-ramp (M11/N11) from the centre point of the Fassaroe Roundabout (R918) to a point 46 metres north of the centre point of the Fassaroe Roundabout (R918).
- iii) The Southbound off-ramp (M11/N11) from the centre point of the Dargle Roundabout (R918) to a point 40 metres west of the centre point of the Dargle Roundabout (R918).
- iv) The Southbound on-ramp (M11/N11) from the centre point of the Dargle Roundabout (R918) to a point 75 metres west of the centre point of the Dargle Roundabout (R918).
- v) Berryfield Lane (L55212) from the centre point of the Berryfield Lane Roundabout (L1521) to a point 1,315 metres north west of the centre point of the Berryfield Lane Roundabout (L1521).
- vi) The Fassaroe Dual Carriageway (L1521) from the centre point of the northbound off-ramp roundabout (M11/N11) to the centre point of the Berryfield Lane Roundabout (L1521).
- vii) The Thornhill Road (L5521) from the centre point of the Thornhill Road Roundabout (L1521) to a point 251 metres north of the centre point of the Thornhill Road Roundabout (L1521) at the county boundary.
- viii) Old Fassaroe Road (L55211) from the centre point of the Berryfield Lane Roundabout (L1521) to a point 397 metres south east of the centre point of the Berryfield Lane Roundabout (L1521).

5.4.27 Glendalough (Maps: 7.39, 7.39B and 7.36C)

- i) The Upper Lake Road (R757) from a point 51 metres west of its junction with the Laragh Road (R756) to a point 1,867 metres south west of its junction with the Laragh Road (R756).

5.4.28 Glenealy (Maps: 7.40A, 7.40B, 7.40C, 7.40D, 7.40E and 7.40F)

- i) The Rathnew to Rathdrum Road (R752) from a point 413 metres north east of with its junction the Ashford Road (L1096) to a point 167 metres south west of its junction with the Deputy's Pass Road (L1113).
- ii) The Ashford Road (L1096) from its junction with the Wicklow to Rathdrum Road (R752) to a point 676 metres north of its junction with the Wicklow Road (R752).
- iii) The Ballinabarney Road (L5112) from its junction with the Kilcandra Road (L1111) to a point 199 metres north east of its junction with the Kilcandra Road (L1111).
- iv) The Kilcandra Road (L1111) from its junction with the Rathnew to Rathdrum Road (R752) to a point 287 metres south west of its junction with the Wicklow to Rathdrum Road (R752).
- v) The Barnbawn Road (L2116) from its junction with the Rathnew to Rathdrum Road (R752) to a point 436 metres north west of its junction with the Rathnew to Rathdrum Road (R752).
- vi) All other public roads not already defined and excluding any roads that are defined in the Second, Third, Fourth, Sixth, Seventh, Eighth and Ninth Schedules and those roads for the periods specified in the Tenth, Eleventh, Twelfth and Thirteenth schedules that are within the area defined as follows:
 - a. commencing from a point on the Rathnew to Rathdrum Road (R752) 413 metres north east of its junction with the Ashford Road (L1096).
 - b. to a point on the Ballinabarney Road (L5112) 199 metres north east of its junction with the Kilcandra Road (L1111).
 - c. to a point on the Kilcandra Road (L1111) 287 metres south west of its junction with the Rathnew to Rathdrum Road (R752).
 - d. to a point on the Rathnew to Rathdrum Road (R752) point 167 metres south west of its junction with the Deputy's Pass Road (L1113)
 - e. to a point on the Barnbawn Road (L2116) 436 metres north west of its junction with the Rathnew to Rathdrum Road (R752).
 - f. to a point on the Ashford Road (L1096) 676 metres north of its junction with the Rathnew to Rathdrum Road (R752).
 - g. and from the last mentioned point return to the commencement point on the Rathnew to Rathdrum Road (R752).

5.4.29 Grangecon (Map: 7.41A)

- i) The Grangecon Road (L4305) from its junction with the Ballyhook Road (L4303) to a point 344 metres north of its junction with the Ballyhook Road (L4303).

- ii) The Ballyhook Road (L4303) from its junction with the Grangecon Road (L4305) to a point 422 metres east of its junction with the Grangecon Road (L4305).
- iii) The Knockarigg Road (L4284) from its junction with the Stratford Road (L4303) to a point 378 metres south of its junction with the Stratford Road (L4303).
- iv) The Rathtoole Road (L8285) from its junction with the Baltinglass Road (L4284) to a point 59 metres north west of its junction with the Baltinglass Road (L4284).
- v) All other public roads not already defined and excluding any roads that are defined in the Second, Third, Fourth, Sixth, Seventh, Eighth and Ninth Schedules and those roads for the periods specified in the Tenth, Eleventh, Twelfth and Thirteenth schedules that are within the area defined as follows:
 - a. commencing from a point on the Dunlavin Road (L4305) 348 metres north of its junction with the Stratford Road (L4303).
 - b. to a point on the Stratford Road (L4303) 422 metres east of its junction with the Dunlavin Road (L4305).
 - c. to a point on the Baltinglass Road (L4284) 378 metres south of its junction with the Stratford Road (L4303).
 - d. to a point on the Rathtoole Road (L8285) point 59 metres north west of its junction with the Baltinglass Road (L4284).
 - e. and from the last mentioned point return to the commencement point on the Dunlavin Road (L4305).

5.4.30 Greenan (Map: 7.42A)

- i) The Rathdrum Road (L2127) from its junction with the Kirikee Road (L6126) to a point 198 metres east of its junction with the Kirikee Road (L6126).
- ii) The Ballinaclash Road (L6144) from its junction with the Macreddin Road (L2140) to a point 171 metres south west of its junction with the Macreddin Road (L2140).
- iii) The Macreddin Road (L2140) from its junction with the Kirikee Road (L6126) to a point 193 metres south west of its junction with the Kirikee Road (L6126).
- iv) Church Road (L6127) for its entire length.
- v) The Kirikee Road (L6126) from its junction with the Rathdrum Road (L2127) to a point 125 metres north west of its junction with the Rathdrum Road (L2127).
- vi) All other public roads not already defined and excluding any roads that are defined in the Second, Third, Fourth, Sixth, Seventh, Eighth and Ninth Schedules and those roads for the periods specified in the Tenth, Eleventh, Twelfth and Thirteenth schedules that are within the area defined as follows:
 - a. commencing from a point on the Rathdrum Road (L2127) 198 metres east of its junction with the Kirikee Road (L6126).
 - b. to a point on the Ballinaclash Road (L6144) 171 metres south west of its junction with the Macreddin Road (L2140).
 - c. to a point on the Macreddin Road (L2140) 193 metres south west of its junction with the Kirikee Road (L6126).

- d. to a point on Church Road (L6127) 201 metres north west of its junction with the Macreddin Road (L2140).
- e. to a point on the Kirikee Road (L2127) point 125 metres north west of its junction with the Rathdrum Road (L2127).
- f. and from the last mentioned point return to the commencement point on the Rathdrum Road (L2127).

5.4.31 Greystones and Delgany (Maps: 7.43A, 7.43B and 7.43C)

- i) The Glen Road (R762) from a point 145 metres west of its junction with the Bellevue Hill Road (L1030) to its junction with the southbound off-ramp (M11/N11).
- ii) The Drummin Road (R762) from its junction with the southbound off-ramp (M11/N11) to a point 73 metres south of its junction with Barry Bridge Link Road (L5540).
- iii) The Barry's Bridge Link Road (L5540) for its entire length from its junction with Drummin Road (R762) to its junction with the Dublin Road Northbound Carriageway (M11/N11) on and off-ramps.
- iv) The northbound on-ramp (M11/N11) at Barry's Bridge from its junction with the Barry's Bridge Link Road (L5540) to a point 20 metres north west of its junction with the Barry's Bridge Link Road (L5540).
- v) The northbound off-ramp (M11/N11) at Barry's Bridge from its junction with the Barry's Bridge Link Road (L5540) to a point 19 metres north east of its junction with the Barry's Bridge Link Road (L5540).
- vi) The southbound off-ramp (M11/N11) at Barry's Bridge from its junction with the Glen Road (R762) to a point 28 metres north west of its junction with the Glen Road (R762).
- vii) The Bellevue Hill Road (L1030) from a point 143 metres north west of its junction with the Glen Road (R762) to a point 570 metres south of its junction with the Ballydonagh Road (L1028).
- viii) The Blacklion Road (L1027) from a point 497 metres north east of its junction with the Glen Road (R761) to a point 605 metres south west of its junction with the R761.
- ix) The Priory Road (L5027) from its junction with the Glen Road (R761) to its junction with the Farrankelly Road (R774).
- x) The Bray Road (R761) from its junction with the Glen Road (L762) to a point 567 metres north of its junction with the Glen Road (R762).
- xi) The Kilcoole Road (R761) from its junction with the Glen Road (R762) to a point 140 metres south of its junction with the Glen Road (R762).
- xii) The Kilcoole (R761) Road from a point 603 metres south of its junction with the Glen Road (R762) to a point 1,223 metres south of its junction with the Glen Road (R762).
- xiii) Blacklion Manor Road (L1026) from a point 232 metres south west of its junction with the Bray Road (R761) to a point 455 metres south west of its junction with the Bray Road (R761).
- xiv) The Bray Road (R761 at Windgates) from a point 1,486 metres north of its junction with the Templecarrig Lower Road (L5028) to a point 80 metres north of its junction with the Windgates Road (L10281).
- xv) Windgates Road (L10281) for its entire length.

- xvi) All other public roads not already defined and excluding any roads that are defined in the First, Second, Third, Fourth, Sixth, Seventh, Eighth and Ninth Schedules and those roads for the periods specified in the Tenth, Eleventh, Twelfth and Thirteenth schedules that are within the area defined as follows:
- a. commencing from a point on the Bray Road (R761) 930 metres north of its junction with the Templecarrig Lower Road (L5028).
 - b. to a point on the Charlesland Road (L1221) 212 metres east of the centre point of the Kilcoole Roundabout (R761) at Eden Wood.
 - c. to a point on the Kilcoole Road (R761) 1,223 metres south of its junction with the Glen Road (R762).
 - d. to a point on Priory Road (L5027) 1,547 metres south east of its junction with the Glen Road (R762).
 - e. to a point on the Blackberry Lane (L5042) 57 metres south of its junction with Priory Road (L5027).
 - f. to a point on the Glen Road (R762) 145 metres west of its junction with the Bellevue Hill Road (L1030).
 - g. to a point on the Ballydonagh Road (L1028) 40 metres south west of its junction with the Bellevue Hill Road (L1030).
 - h. to a point on Bohilla Lane (L5529) 20 metres west of its junction with the Templecarrig Road (L1028).
 - i. and from the last mentioned point return to the commencement point on the Bray Road (R761).

5.4.32 Hollywood (Map: 7.44A)

- i) The Dunlavin Road (R756) from its junction with the Hollywood Inn Road (L8346) to its junction with the Blessington to Baltinglass Road N81.
- ii) The Laragh Road (R756) from its junction with the Hollywood Inn Road (L8346) to a point 463 metres east of its junction with the Hollywood Inn Road (L8346).
- iii) The Hollywood Inn Road for its entire length (L8346).
- iv) St. Kevin's Church Road for its entire length (L8345).
- v) The Humphrystown Road (L8361) from its junction with the Laragh Road (R756) to a point 26 metres north from its junction with the Laragh Road (R756).
- vi) The Dunlavin Road (R756) from its junction with the N81 to a point 413 metres west of its junction with the N81.
- vii) All other public roads not already defined and excluding any roads that are defined in the Second, Third, Fourth, Sixth, Seventh, Eighth and Ninth Schedules and those roads for the periods specified in the Tenth, Eleventh, Twelfth and Thirteenth schedules that are within the area defined as follows:
 - a. commencing from the junction of the Laragh Road (R756) and N81.
 - b. to a point on the Hollywood Inn Road (L8346) 250 metres north of its junction with the Laragh Road (R756).
 - c. to a point on the Laragh Road (R756) 463 metres east of its junction with the Hollywood Inn Road (L8346).
 - d. and from the last mentioned point return to the commencement point on the Laragh Road (R756).

5.4.33 Johnstown (Map: 7.46A)

- i) The Thomastown to Coolgreaney Road (L2196) from a point 594 metres south of its junction with Arklow South Road (L6192) to a point 1,061 metres south of its junction with Arklow South Road (L6192).
- ii) All other public roads not already defined and excluding any roads that are defined in the Second, Third, Fourth, Sixth, Seventh, Eighth and Ninth Schedules and those roads for the periods specified in the Tenth, Eleventh, Twelfth and Thirteenth schedules that are within the area defined as follows:
 - a. commencing from a point on the Thomastown to Coolgreaney Road (L2196) 594 metres south of its junction with Arklow South Road (L6192).
 - b. to a point on the Thomastown to Coolgreaney Road (L2196) 1,061 metres south of its junction with Arklow South Road (L6192).
 - c. and from the last mentioned point return to the commencement point on the Thomastown to Coolgreaney Road (L2196).

5.4.34 Kilcoole (Maps: 7.47A and 7.47B)

- i) The Greystones Road (R761) from its junction with the Sea Road (L5046) to a point 1,032 metres north of its junction with the Sea Road (L5046).
- ii) The Ballygannon Road (L5044) for its entire length.
- iii) Lott Lane (L5045) for its entire length.
- iv) The Sea Road (L5046) for its entire length.
- v) The Rathnew Road (R761) from its junction with the Sea Road (L5046) to a point 1,463 metres south of its junction with the Sea Road (L5046).
- vi) The Newtownmountkennedy Road (L1048) from its junction with the Rathnew Road (R761) to a point 757 metres south west of its junction with the Newcastle Road (R761).
- vii) The Kilcoole Industrial Estate Road (L5548) for its entire length.
- viii) All other public roads not already defined and excluding any roads that are defined in the Second, Third, Fourth, Sixth, Seventh, Eighth and Ninth Schedules and those roads for the periods specified in the Tenth, Eleventh, Twelfth and Thirteenth schedules that are within the area defined as follows:
 - a. commencing from a point on the Greystones Road (R761) 1,032 metres north of its junction with the Sea Road (L5046).
 - b. to a point on the Ballygannon Road 502 metres north east of its junction with Lott Lane (L5045).
 - c. to a point on the Sea Road (L5046) 1,576 metres east of its junction with the Rathnew Road (R761).
 - d. to a point on the Rathnew Road (R761) 961 metres south west of its junction with the Sea Road (L5046).
 - e. to a point on the Newtownmountkennedy Road (L1048) 757 metres south west of its junction with the Newcastle Road (R761).
 - f. and from the last mentioned point return to the commencement point on the Greystones Road (R761).

5.4.35 Kilcronee – Junction 7 (M11/N11) (Map: 7.48A)

- i) The Southbound off-ramp (M11/N11) from the centre point of the Killarney Roundabout (R768) to a point 112 metres south west of the centre point of the Killarney Roundabout (R768).
- ii) The Southbound on-ramp (M11/N11) from the centre point of the Killarney Roundabout (R768) to a point 52 metres south west of the centre point of the Killarney Roundabout (R768).

5.4.36 Kilmacanogue (Maps: 7.49A, 7.49B, 7.49C and 7.49D)

- i) Bohilla Lane (L5529) from the centre point of the Bohilla Roundabout (R755) to a point 362 metres east of the centre point of the Bohilla Roundabout (R755).
- ii) The M11/N11 Southbound Parallel Service Road (M11/N11) from a point 762 metres north of the centre point of the Kilmacanogue Over Bridge (R755) at Junction 8 to a point 58 metres north of the centre point of the Bohilla Roundabout (R755).
- iii) The Kilmacanogue Over Bridge (R755) for its entire length.
- iv) The Southbound off-ramp (M11/N11) at Kilmacanogue from the centre point of the Bohilla Roundabout (R755) to a point 58 metres north of the centre point of the Bohilla Roundabout (R755).
- v) The Southbound on-ramp (M11/N11) at Kilmacanogue from the centre point of the Bohilla Roundabout (R755) to a point 44 metres south of the centre point of the Bohilla Roundabout (R755).
- vi) The Quill Road (L5029) for its entire length from its junction with the Kilmacanogue Over Bridge (R755) to its junction with the Dublin Northbound Carriageway (M11/N11).
- vii) The Roundwood Road (R755) from the centre point of the Kilmacanogue Village Roundabout (R755) to a point 997 metres west of the centre point of the Kilmacanogue Village Roundabout (R755).
- viii) The Northbound on-ramp (M11/N11) from the centre point of the Kilmacanogue Village Roundabout (R755) beside the post office to a point 62 metres north of the centre point of the Kilmacanogue Village Roundabout (R755) beside the post office.
- ix) The Northbound off-ramp (M11/N11) from the centre point of the Kilmacanogue Village Roundabout (R755) beside the post office to a point 17 metres south east of the centre point of the Kilmacanogue Village Roundabout (R755) beside the post office.
- x) Rocky Valley Drive (L1033) from its junction with the Roundwood Road (R755) to a point 79 metres north of its junction with the Roundwood Road (R755).
- xi) Kilfenora Lane (L55291) for its entire length.
- xii) All other public roads not already defined and excluding any roads that are defined in the Second, Third, Fourth, Sixth, Seventh, Eighth and Ninth Schedules and those roads for the periods specified in the Tenth, Eleventh, Twelfth and Thirteenth schedules that are within the area defined as follows:
 - a. commencing from a point on the Roundwood Road (R755) 1,371 metres west of its the centre point of the Kilmacanogue Village Roundabout (R755).
 - b. to a point on Rocky Valley Drive (L1033) 79 metres north of its junction with the Roundwood Road (R755).
 - c. to a point on the Glencormick Road (L1019) 220 metres north west of its junction with the Northbound off-ramp (M11/N11) at Glencormick.

- d. to a point on the M11/N11 Southbound Parallel Service Road (M11/N11) 808 metres north of the centre point of the Kilmacanogue Over Bridge (R755) at Junction 8.
- e. to a point on Bohilla Lane (L5529) 362 metres east of the centre point of the Bohilla Roundabout (R755).
- f. to a point on Quill Road (L5029) 1,994 metres south of its junction with the Kilmacanogue Over Bridge (R755).
- g. and from the last mentioned point return to the commencement point on the Roundwood Road (R755).

5.4.37 Kilpedder (Maps: 7.50A and 7.50B)

- i) The Kilpedder Road (L5406) from its junction with the Dublin Northbound Carriageway (M11/N11) to the centre point of the Killickabawn Roundabout (L5406).
- ii) The Willow Grove Road (L5406) from the centre point of the Killickabawn Roundabout (L5406) to its junction with the N11 Willow Grove Link Road (L5406).
- iii) The Drummin Road (L5040) from its junction with the N11 Willow Grove Link Road (L5406) to a point 349 metres north east of its junction with the Willow Grove to N11 Link Road (L5406).
- iv) The Old Downs Road (L5041) for its entire length.
- v) The Grove Road (L50401) for its entire length.
- vi) The Roundwood Road (L1039) from its junction with the Drummin Road (L5040) to a point 80 metres south west of its junction with the Drummin Road (L5040).
- vii) The Killickabawn Road (L1043) for its entire length.
- viii) The N11 Willow Grove Link Road (L5406) from its junction with the Willow Grove Road (L5406) to a point 138 metres north east of its junction with the Willow Grove Road (L5406).
- ix) The Farrankelly Road (R774) from the centre point of the Holywell Roundabout (R774) to a point 123 metres east of the centre point of the Farrankelly Roundabout (R774).
- x) The northbound on-ramp (M11/N11) from the centre point of the Holywell Roundabout (R774) to a point 48 metres north of the centre point of the Holywell Roundabout (R774).
- xi) The northbound off-ramp (M11/N11) from the centre point of the Holywell Roundabout (R774) to a point 89 metres south of the centre point of the Holywell Roundabout (R774).
- xii) The southbound on-ramp (M11/N11) from its junction with the Farrankelly Road (R774) to a point 300 metres south of its junction with the Farrankelly Road (R774).
- xiii) The southbound off-ramp (M11/N11) from its junction with the Farrankelly Road (R774) to a point 96 metres north of its junction with the Farrankelly Road (R774).
- xiv) All other public roads not already defined and excluding any roads that are defined in the Second, Third, Fourth, Sixth, Seventh, Eighth and Ninth Schedules and those roads for the periods specified in the Tenth, Eleventh, Twelfth and Thirteenth schedules that are within the area defined as follows:
 - a. commencing from a point on the Kilpedder Road (L5406) from its junction with the Dublin Northbound Carriageway (M11/N11).
 - b. to a point on the junction of the Tinnapark Road (L5410) with the Kilpedder Road (L5406).

- c. to a point on the Roundwood Road (L1039) 352 metres south west of its junction with the Drummin Road (L5040).
- d. to a point on the Old Downs Road (L5041) 990 metres north of its junction with the Drummin Road (L5040).
- e. to a point on the Drummin Road (L5040) 349 metres north east of its junction with the N11 Willow Grove Link Road (L5406).
- f. to a point on the N11 Willow Grove Link Road (L5406) 138 metres north east of its junction with the Willow Grove Road (L5406).
- g. to the centre point of the Holywell Roundabout (R774).
- h. and from the last mentioned point return to the commencement point on the Kilpedder Road (L5406).

5.4.38 Kilquade (Maps: 7.51A, 7.51B and 7.51C)

- i) The Pettybush/Kilpedder Road (L1042) from a point 56 metres west of its junction with the Kilquade Road (L5542) to a point 956 metres south west of its junction with the Kilquade Road (L5542).
- ii) All other public roads not already defined and excluding any roads that are defined in the Second, Third, Fourth, Sixth, Seventh, Eighth and Ninth Schedules and those roads for the periods specified in the Tenth, Eleventh, Twelfth and Thirteenth schedules that are within the area defined as follows:
 - a. commencing from a point on the Pettybush/Kilpedder Road (L1042) 56 metres west of its junction with the Kilquade Road (L5542).
 - b. to a point on the Pettybush/Kilpedder Road (L1042) 956 metres south west of its junction with the Kilquade Road (L5542).
 - c. and from the last mentioned point return to the commencement point on the Pettybush/Kilpedder Road (L1042).

5.4.39 Kilquiggin (Map: 7.52A)

- i) The Kilquiggin Road (L7252) from point 76 metres north west of its junction with the Knockatomcoyle Road (L7250) to a point 547 metres west of its junction with the Knockatomcoyle Road (L7250).
- ii) All other public roads not already defined and excluding any roads that are defined in the Second, Third, Fourth, Sixth, Seventh, Eighth and Ninth Schedules and those roads for the periods specified in the Tenth, Eleventh, Twelfth and Thirteenth schedules that are within the area defined as follows:
 - a. commencing from a point on the Kilquiggin Road (L7252) 76 metres north west of its junction with the Knockatomcoyle Road (L7250).
 - b. to a point on the Kilquiggin Road (L7252) 647 metres west of its junction with the Knockatomcoyle Road (L7250).
 - c. and from the last mentioned point return to the commencement point on the Kilquiggin Road (L7252).

5.4.40 Kiltegan (Map: 7.53A)

- i) The Rathdangan Road (L7266) from its junction with the Baltinglass Road (R747) to a point 605 metres north east of its junction with the Baltinglass Road (R747).
- ii) The Crossnacole Road (L7256) from its junction with the Hacketstown Road (R747) to a point 901 metres east of its junction with the Hacketstown Road (R747).
- iii) The Hacketstown Road (R747) from its junction with the Rathdangan Road (L7266) to a point 221 metres south of its junction with the Rathdangan Road (L7266).
- iv) The Baltinglass Road (R747) from its junction with the Rathdangan Road (L7266) to a point 260 metres north west of its junction with the Rathdangan Road (L7266).
- v) All other public roads not already defined and excluding any roads that are defined in the Second, Third, Fourth, Sixth, Seventh, Eighth and Ninth Schedules and those roads for the periods specified in the Tenth, Eleventh, Twelfth and Thirteenth schedules that are within the area defined as follows:
 - a. commencing from a point on the Rathdangan Road (L7266) 605 metres north east of its junction with the Baltinglass Road (R747).
 - b. to a point on the Crossnacole Road (L7256) 901 metres east of its junction with the Hacketstown Road (R747).
 - c. to a point on the Hacketstown Road (R747) 221 metres south of its junction with the Rathdangan Road (L7266).
 - d. to a point on the Baltinglass Road (R747) 260 metres north west of its junction with the Rathdangan Road (L7266).
 - e. and from the last mentioned point return to the commencement point on the Rathdangan Road (L7266).

5.4.41 Kirikee (Map: 7.54A)

- i) The Glenmalure to Greenan Road (L6126) from a point 214 metres west of its junction with the Rathdrum Road (L6125) to a point 482 metres west of its junction with the Rathdrum Road (L6125).
- ii) All other public roads not already defined and excluding any roads that are defined in the Second, Third, Fourth, Sixth, Seventh, Eighth and Ninth Schedules and those roads for the periods specified in the Tenth, Eleventh, Twelfth and Thirteenth schedules that are within the area defined as follows:
 - a. commencing from a point on the Glenmalure to Greenan Road (L6126) 214 metres west of its junction with the Rathdrum Road (L6125).
 - b. to a point on the Glenmalure to Greenan Road (L6126) 482 metres west of its junction with the Rathdrum Road (L6125).
 - c. and from the last mentioned point return to the commencement point on the Glenmalure to Greenan Road (L6126).

5.4.42 Knockananna (Map: 7.55A)

- i) The Hacketstown Road (L3134) from its junction with the Crossbridge Road (L3209) to a point 770 metres south west of its junction with the Crossbridge Road (L3209).
- ii) The Rathduffmore Road (L7263) from its junction with the Hacketstown Road (L3134) to a point 14 metres north of its junction with the Hacketstown Road (L3134).
- iii) The Rathdangan Road (L7758) from its junction with the Hacketstown Road (L3134) to a point 60 metres north east of its junction with the Hacketstown Road (L3134).
- iv) The Rathdangan Link Road (L77581) from its junction with the Rathdangan Road (L7758) to a point 74 metres north east of its junction with the Rathdangan Road (L7758).
- v) The Ballinasilloge Road (L7133) from its junction the Moyne Road (L3134) to a point 35 metres east of its junction with the Moyne Road (L3134).
- vi) The Moyne Road (L3134) from its junction with the Crossbridge Road (L3209) to a point 327 metres south east of its junction with the Crossbridge Road (L3209).
- vii) The Crossbridge Road (L3209) from its junction with the Hacketstown Road (L3134) to a point 529 metres south of its junction with the Hacketstown Road (L3134).
- viii) All other public roads not already defined and excluding any roads that are defined in the Second, Third, Fourth, Sixth, Seventh, Eighth and Ninth Schedules and those roads for the periods specified in the Tenth, Eleventh, Twelfth and Thirteenth schedules that are within the area defined as follows:
 - a. commencing from a point on the Hacketstown Road (L3134) 770 metres south west of its junction with the Crossbridge Road (L3209).
 - b. to a point on the Rathduffmore Road (L7263) 14 metres north of its junction with the Hacketstown Road (L3134).
 - c. to a point on the Rathdangan Link Road (L77581) 74 metres north east of its junction with the Rathdangan Road (L7758).
 - d. to a point on the Rathdangan Road (L7758) 60 metres north east of its junction with the Hacketstown Road (L3134).
 - e. to a point on the Ballinasilloge Road (L7133) 35 metres east of its junction with the Moyne Road (L3134).
 - f. to a point on the Moyne Road (L3134) 327 metres south east of its junction with the Crossbridge Road (L3209).
 - g. to a point on the Crossbridge Road (L3209) 529 metres south of its junction with the Hacketstown Road (L3134).
 - h. and from the last mentioned point return to the commencement point on the Hacketstown Road (L3134).

5.4.43 Knockanarrigan (Map: 7.56A)

- i) The Ballinaclea Road (L8324) from its junction with the Donaghmore Road (L4321) to a point 150 metres north of its junction with the Donaghmore Road (L4321).
- ii) The Glen of Imaal Road (L8325) from its junction with the Ballinaclea Road (L8324) to a point 77 metres north east of its junction with the Ballinaclea Road (L8324).

- iii) The Rostyduff Road (L8265) from its junction with the Donaghmore Road (L4321) to a point 193 metres south of its junction with the Donaghmore Road (L4321).
- iv) The Donaghmore Road (L4321) from its junction with the Ballinaclea Road (L8324) to a point 215 metres south west of its junction with the Ballinaclea Road (L8324).
- v) All other public roads not already defined and excluding any roads that are defined in the Second, Third, Fourth, Sixth, Seventh, Eighth and Ninth Schedules and those roads for the periods specified in the Tenth, Eleventh, Twelfth and Thirteenth schedules that are within the area defined as follows:
 - a. commencing from a point on the Ballinaclea Road (L8324) 150 metres north of its junction with the Donaghmore Road (L4321).
 - b. to a point on the Glen of Imaal Road (L8325) 77 metres north east of its junction with the Ballinaclea Road (L8324).
 - c. to a point on the Rostyduff Road (L8265) 193 metres south of its junction with the Donaghmore Road (L4321).
 - d. The Donaghmore Road (L4321) 215 metres south west of its junction with the Ballinaclea Road (L8324).
 - e. and from the last mentioned point return to the commencement point on the Ballinaclea Road (L8324).

5.4.44 Lacken (Map: 7.57A)

- i) The Blessington Road (L4364) from its junction with the Ballysmuttan Road (L8367) to a point 534 metres west of its junction with the Ballysmuttan Road (L8367).
- ii) The Ballysmuttan Road (L8367) from its junction with the Ballyknockan Road (L4365) to a point 148 metres east of its junction with the Ballyknockan Road (L4365).
- iii) The Ballyknockan Road (L4365) from its junction with the Ballysmuttan Road (L8367) to a point 238 metres south east of its junction with the Ballysmuttan Road (L8367).
- iv) All other public roads not already defined and excluding any roads that are defined in the Second, Third, Fourth, Sixth, Seventh, Eighth and Ninth Schedules and those roads for the periods specified in the Tenth, Eleventh, Twelfth and Thirteenth schedules that are within the area defined as follows:
 - a. commencing from a point on the Blessington Road (L4364) 534 metres west of its junction with the Ballysmuttan Road (L8367).
 - b. to a point on the Ballysmuttan Road (L8367) 148 metres east of its junction with the Ballyknockan Road (L4365).
 - c. to a point on the Ballyknockan Road (L4365) 238 metres south east of its junction with the Ballysmuttan Road (L8367).
 - d. to a point on Lake Road (L43642) 474 metres south east of its junction with the Blessington Road (L4364).
 - e. and from the last mentioned point return to the commencement point on the Blessington Road (L4364).

5.4.45 Laragh (Map: 7.58A)

- i) The Sally Gap (R115) from its junction with the Wicklow Road (R755) to a point 287 metres north of its junction with the Wicklow Road (R755).
- ii) The Wicklow Road (R755) from its junction with the Wicklow Gap Road (R756) to a point 368 metres east of its junction with the Wicklow Gap Road (R756).
- iii) The Roundwood Road (L1059) from its junction with the Wicklow Road (R755) to a point 145 metres north east of its junction with the Wicklow Road (R755).
- iv) The Rathdrum Road (R755) from its junction with the Wicklow Gap Road (L756) to a point 696 metres south of its junction with the Wicklow Gap Road (R756).
- v) The Wicklow Gap Road (R756) from its junction with the Rathdrum Road (R755) to a point 685 metres west of its junction with the Rathdrum Road (R755).
- vi) All other public roads not already defined and excluding any roads that are defined in the Second, Third, Fourth, Sixth, Seventh, Eighth and Ninth Schedules and those roads for the periods specified in the Tenth, Eleventh, Twelfth and Thirteenth schedules that are within the area defined as follows:
 - a. commencing from a point on the Sally Gap Road (R115) 287 metres north of its junction with the Wicklow Road (R755).
 - b. to a point on the Roundwood Road (L1059) 145 metres north of its junction with the Wicklow Road (R755).
 - c. to a point on the Wicklow Road (R755) 368 metres east of its junction with the Wicklow Gap Road (R756).
 - d. to a point on the Rathdrum Road (R755) 696 metres south of its junction with the Wicklow Gap Road (R756).
 - e. to a point on the Wicklow Gap Road (R756) 685 metres west of its junction with the Rathdrum Road (R755).
 - f. and from the last mentioned point return to the commencement point on the Sally Gap Road (R115).

5.4.46 Manor Kilbride (Map: 7.59A and 7.59B)

- i) The Dublin Road (L4372) from its junction with the Blessington Road (L4371) to a point 902 metres north of its junction with the Blessington Road (L4371).
- ii) The Dublin Road (L4372) from its junction with the Blessington Road (L4371) to a point 758 metres south of its junction with the Blessington Road (L4371).
- iii) The Blessington Road (L4371) from its junction with the Dublin Road (L4372) to a point 242 metres south west of its junction with the Dublin Road (L4372).
- iv) All other public roads not already defined and excluding any roads that are defined in the Second, Third, Fourth, Sixth, Seventh, Eighth and Ninth Schedules and those roads for the periods specified in the Tenth, Eleventh, Twelfth and Thirteenth schedules that are within the area defined as follows:
 - a. commencing from a point on the Dublin Road (L4372) 902 metres north of its junction with the Blessington Road (L4371).
 - b. to a point on the Dublin Road (L4372) 758 metres south of its junction with the Blessington Road (L4371).

- c. to a point on the Blessington Road (L4371) 242 metres south west of its junction with the Dublin Road (L4372).
- d. and from the last mentioned point return to the commencement point on the Dublin Road (L4372).

5.4.47 Moneystown (Map: 7.60A)

- i) The Moneystown South Road (L1091) from its junction with the Ballycullen Road (L5094) to a point 224 metres north west of its junction with the Ashford Road (L5049).
- ii) The Ballycullen Road (L5094) from its junction with the Moneystown South Road (L1091) to a point 66 metres south east of its junction with the Moneystown South Road (L1091).
- iii) The Rathdrum Road (L1091) from its junction with the Ashford Road (L5094) to a point 90 metres south of its junction with the Ashford Road (L5049).
- iv) All other public roads not already defined and excluding any roads that are defined in the Second, Third, Fourth, Sixth, Seventh, Eighth and Ninth Schedules and those roads for the periods specified in the Tenth, Eleventh, Twelfth and Thirteenth schedules that are within the area defined as follows:
 - a. commencing from a point on the Moneystown South Road (L1091) 224 metres north west of its junction with the Ballycullen Road (L5094).
 - b. to a point on the Ballycullen Road (L5094) 66 metres south east of its junction with the Moneystown South Road (L1091).
 - c. to a point on the Moneystown Road (L1091) 90 metres south of its junction with the Ballycullen Road (L5049).
 - d. and from the last mentioned point return to the commencement point on the Moneystown South Road (L1091).

5.4.48 Newcastle (Map: 7.61A and 7.61B)

- i) The Kilcoole Road (R761) from its junction with the Newtownmountkennedy Road (L5050) to a point 223 metres north of its junction with the Newtownmountkennedy Road (L5050).
- ii) The Sea Road (L5550) for its entire length.
- iii) The Rathnew Road (R761) from its junction with the Newtownmountkennedy Road (L5050) to a point 997 metres south of its junction with the Newtownmountkennedy Road (L5050).
- iv) The Newtownmountkennedy Road (L5050) from its junction with the Kilcoole Road (R761) to a point 960 metres north west of its junction with the Kilcoole Road (R761).
- v) Church Lane (L50501) for its entire length.
- vi) All other public roads not already defined and excluding any roads that are defined in the Second, Third, Fourth, Sixth, Seventh, Eighth and Ninth Schedules and those roads for the periods specified in the Tenth, Eleventh, Twelfth and Thirteenth schedules that are within the area defined as follows:
 - a. commencing from a point on the Kilcoole Road (R761) 540 metres north of its junction with the Newtownmountkennedy Road (L5050).

- b. to a point on the Sea Road (L5550) 2,002 metres east of its junction with the Rathnew Road (R761).
- c. to a point on the Rathnew Road (R761) 997 metres south of its junction with the Newtownmountkennedy Road (L5050).
- d. to a point on Church Lane (L50501) 724 metres south of its junction with the Newtownmountkennedy Road (L5050).
- e. to a point on the Newtownmountkennedy Road (L5050) 960 metres north west of its junction with the Kilcoole Road (R761).
- f. and from the last mentioned point return to the commencement point on the Kilcoole Road (R761).

5.4.49 Newtownmountkennedy Maps: 7.62A, 7.62B and 7.62C)

- i) The Kilcoole Road (L1048) from its junction with the Ashford Road (R772) to a point 328 metres east of its junction with the Ashford Road (R772).
- ii) The Ashford Road (R772) from its junction with the Kilcoole Road (L1048) to a point 321 metres south east of its junction with the Kilcoole Road (L1048).
- iii) The Altidore Road (L1037) from its junction with the Dublin Road (R772) to a point 719 metres north west of its junction with the Dublin Road (R772).
- iv) The Roundwood Road (R765) from its junction with the Dublin Road (R772) to a point 1,208 metres south west of its junction with the Dublin Road (R772).
- v) The Kilmurry Road (L5051) from its junction with the Roundwood Road (R765) to a point 48 metres west of its junction with the Roundwood Road (R765).
- vi) The Ballyduff Road (L1051) from the centre point of the Roundwood Roundabout (R765) to a point 90 metres south of the centre point of the Roundwood Roundabout (R765).
- vii) The Dublin Road (R772) from its junction with the Kilcoole Road (L1048) to a point 868 metres north of its junction with the Kilcoole Road (L1048).
- viii) All other public roads not already defined and excluding any roads that are defined in the Second, Third, Fourth, Sixth, Seventh, Eighth and Ninth Schedules and those roads for the periods specified in the Tenth, Eleventh, Twelfth and Thirteenth schedules that are within the area defined as follows:
 - a. commencing from a point on the Dublin Road (R772) 1,249 metres north of its junction with the Kilcoole Road (L1048).
 - b. to a point on the Kilcoole Road (L1048) 328 metres east of its junction with the Ashford Road (R772).
 - c. to a point on the Ashford Road (R772) 1,465 metres south east of its junction with the Kilcoole Road (L1048).
 - d. to a point on the Ballyduff Road (L1051) 90 metres south of the centre point of the Roundwood Roundabout (R765).
 - e. to a point on the Roundwood Road (R765) 1,208 metres south west of its junction with the Dublin Road (R772).
 - f. to a point on the Kilmurry Road (L5051) 48 metres west of its junction with the Roundwood Road (R765).

- g. to a point on the Altidore Road (L1037) 719 metres north west of its junction with the Dublin Road (R772).
- h. and from the last mentioned point return to the commencement point on the Dublin Road (R772).

5.4.50 Rathdangan (Map: 7.65A and 7.65B)

- i) The Knockanarrigan Road (L7261) from its junction with the Kiltegan Road (L3260) to a point 273 metres north east of its junction with the Kiltegan Road (L3260).
- ii) The Aughrim Road (L3260) from its junction with the Knockanarrigan Road (L7261) to a point 189 metres east of its junction with the Knockanarrigan Road (L7261).
- iii) The Kilamoat Road (L7261) from its junction with the Kiltegan Road (L3260) to a point 176 metres south of its junction with the Kiltegan Road (L3260).
- iv) The Kiltegan Road (L3260) from its junction with the Knockanarrigan Road (L7261) to a point 152 metres west of its junction with the Knockanarrigan Road (L7261).
- v) All other public roads not already defined and excluding any roads that are defined in the Second, Third, Fourth, Sixth, Seventh, Eighth and Ninth Schedules and those roads for the periods specified in the Tenth, Eleventh, Twelfth and Thirteenth schedules that are within the area defined as follows:
 - a. commencing from a point on the Knockanarrigan Road (L7261) 273 metres north east of its junction with the Kiltegan Road (L3260).
 - b. to a point on the Aughrim Road (L3260) 189 metres east of its junction with the Knockanarrigan Road (L7261).
 - c. to a point on the Kilamoat Road (L7261) 176 metres south of its junction with the Baltinglass Road (L3260).
 - d. to a point on the Kiltegan Road (L3260) 152 metres west of its junction with the Knockanarrigan Road (L7261).
 - e. and from the last mentioned point return to the commencement point on the Glen Knockanarrigan Road (L7261).
- vi) The Kilamoat Road (L7261) from its junction with the Kilcarney Road (L7259) to a point 143 metres north of its junction with the Kilcarney Road (L7259).
- vii) The Kilcarney Road (L7259) from its junction with the Kilamoat Road (L7261) to a point 130 metres south east of its junction with the Kilamoat Road (L7261).
- viii) The High Park Road (L7261) from its junction with the Kilcarney Road (L7259) to a point 173 metres south of its junction with the Kilcarney Road (L7259).

5.4.51 Rathdrum (Map: 7.66A)

- i) The Glenealy Road (R752) from a point 1,469 metres north east of its junction with the Corballis Road (L2149) to its junction with the Corballis Road (L2149)
- ii) The Avoca Road (R752) from its junction with the Corballis Road (L2149) to a point 1,298 metres south west of its junction with the Corballis Road (L2149).

- iii) The Laragh Road (R755) from its junction with the Lower Main Street (L97554) to a point 627 metres north west of its junction with Lower Main Street (L97554).
- iv) Lower Main Street (L97554) from its junction with the Laragh Road (R755) to a point 447 metres north east of its junction with the Laragh Road (R755).
- v) Main Street (R755) for its entire length from its junction with Lower Main Street (L97554) to its junction with the Avoca Road (R752).
- vi) The Corballis Road (L2149) from its junction with the Glenealy Road (R752) to a point 432 metres south of its junction with the Glenealy Road (R752).
- vii) The Greenan Road (L2127) from its junction with Main Street (R755) to a point 1,521 metres west of its junction with Main Street (R755).
- viii) The Ballygannon Road (L6123) from its junction with the Greenan Road (L2127) to a point 786 metres north west of its junction with the Greenan Road (L2127).
- ix) The Brewery Bend Road (L2148) for its entire length.
- x) The Moneystown Road (L2120) from its junction with the Glenealy Road (R752) to a point 29 metres north of its junction with the Glenealy Road (R752).
- xi) All other public roads not already defined and excluding any roads that are defined in the Second, Third, Fourth, Sixth, Seventh, Eighth and Ninth Schedules and those roads for the periods specified in the Tenth, Eleventh, Twelfth and Thirteenth schedules that are within the area defined as follows:
 - a. commencing from a point on the Laragh Road (R755) 627 metres north west of its junction with Lower Main Street (L97554).
 - b. to a point on the Ballygannon Road (L6123) 786 metres north west of its junction with the Greenan Road (L2127).
 - c. to a point on the Greenan Road (L2127) 1,521 metres west of its junction with Main Street (R755).
 - d. to a point on the Avoca Road (R752) 1,298 metres south west of its junction with the Corballis Road (L2149).
 - e. to a point on the Corballis Road (L2149) 432 metres south of its junction with the Glenealy Road (R752).
 - f. to a point on the Glenealy Road (R752) 1,469 metres north east of its junction with Corballis Road (L2149).
 - g. to a point on the Moneystown Road (L2120) 29 metres north of its junction with the Glenealy Road (L752).
 - h. and from the last mentioned point return to the commencement point on the Laragh Road (R755).

5.4.52 Red Lane, Blessington (Map: 7.68A)

- i) The Red Lane (L8371) from its junction with the Manor Kilbride Road (L4371) to a point 276 metres north west of its junction with the Manor Kilbride Road (L4371).
- ii) The Manor Kilbride Road (L4371) from its junction with The Red Lane (L8371) to a point 116 metres north east of its junction with The Red Lane (L8371).
- iii) The Blessington Road (L4371) from its junction with The Red Lane (L8371) to a point 114 metres south west of its junction with The Red Lane (L8371).

- iv) All other public roads not already defined and excluding any roads that are defined in the Second, Third, Fourth, Sixth, Seventh, Eighth and Ninth Schedules and those roads for the periods specified in the Tenth, Eleventh, Twelfth and Thirteenth schedules that are within the area defined as follows:
 - a. commencing from a point on the Blessington Road (L4371) 114 metres south west of its junction with The Red Lane (L8371).
 - b. to a point on the Red Lane (L8371) 276 metres north west of its junction with the Manor Kilbride Road (L4371).
 - c. to a point on the Manor Kilbride Road (L4371) 116 metres north east of its junction with The Red Lane (L8371).
 - d. and from the last mentioned point return to the commencement point on the Blessington Road (L4371).

5.4.53 Redcross (Map: 7.69A)

- i) The Barndarrig Road (R754) from its junction with the Avoca Road (R754) to a point 563 metres north east of its junction with the Avoca Road (R754).
- ii) The Avoca Road (R754) from its junction with the Barranisky Road (L2172) to a point 340 metres west of its junction with the Barranisky Road (L2172).
- iii) The Barranisky Road (L2172) from its junction with the Avoca Road (R754) to a point 461 metres south of its junction with the Avoca Road (R754).
- iv) All other public roads not already defined and excluding any roads that are defined in the Second, Third, Fourth, Sixth, Seventh, Eighth and Ninth Schedules and those roads for the periods specified in the Tenth, Eleventh, Twelfth and Thirteenth schedules that are within the area defined as follows:
 - a. commencing from a point on the Barndarrig Road (R754) 563 metres north east of its junction with the Avoca Road (R754).
 - b. to a point on the Barranisky Road (L2172) 461 metres south of its junction with the Avoca Road (R754).
 - c. to a point on the Avoca Road (R754) 340 metres west of its junction with the Barranisky Road (L2172).
 - d. and from the last mentioned point return to the commencement point on the Barndarrig Road (R754).

5.4.54 Roundwood (Map: 7.70A)

- i) The Kilmacanogue Road (R755) from its junction with the Laragh Road (L1059) to a point 1,405 metres north of its junction with the Laragh Road (L1059).
- ii) The Newtownmountkennedy Road (R765) from its junction with the Kilmacanogue Road (R755) to a point 223 metres east of its junction with the Kilmacanogue Road (R755).
- iii) The Ashford Road (R764) from its junction with the Rathdrum Road (R755) to a point 256 metres east of its junction with the Rathdrum Road (R755).
- iv) The Roundwood Road (L5077) from its junction with the Ashford Road (R764) to a point 970 metres south west of its junction with the Ashford Road (R764).

- v) The Rathdrum Road (R755) from its junction with the Laragh Road (L1059) to a point 932 metres south west of its junction with the Laragh Road (L1059).
- vi) The Laragh Road (L1059) from its junction with the Kilmacanogue Road (R755) to a point 449 metres west of its junction with the Kilmacanogue Road (R755).
- vii) The Mullinaveige Road (L1036) from its junction with the Kilmacanogue Road (R755) to a point 53 metres north of its junction with the Kilmacanogue Road (R755).
- viii) All other public roads not already defined and excluding any roads that are defined in the Second, Third, Fourth, Sixth, Seventh, Eighth and Ninth Schedules and those roads for the periods specified in the Tenth, Eleventh, Twelfth and Thirteenth schedules that are within the area defined as follows:
 - a. commencing from a point on the Kilmacanogue Road (R755) 785 metres north of its junction with the Laragh Road (L1059).
 - b. to a point on the Newtownmountkennedy Road (R765) 223 metres east of its junction with the Kilmacanogue Road (R755).
 - c. to a point on the Ashford Road (R764) 187 metres east of its junction with the Rathdrum Road (R755).
 - d. to a point on the Roundwood Road (L5077) 633 metres south west of its junction with the Wicklow Road (R764).
 - e. to a point on the Rathdrum Road (R755) 932 metres south west of its junction with the Laragh Road (L1059).
 - f. to a point on the Laragh Road (L1059) 449 metres west of its junction with the Kilmacanogue Road (R755).
 - g. to a point on the Mullinaveige Road (L1036) 53 metres north of its junction with the Kilmacanogue Road (R755).
 - h. and from the last mentioned point return to the commencement point on the Kilmacanogue Road (R755).

5.4.55 Shillelagh (Map: 7.71A)

- i) The Tinahely Road (R749) from its junction with the Carnew Road (R725) to a point 1,211 metres north east of its junction with the Carnew Road (R725).
- ii) The Coolattin Road (L3216) from its junction with the Carnew Road (R725) to a point 427 metres east of its junction with the Carnew Road (R725).
- iii) The Carnew Road (R725) from its junction with the Tinahely Road (R749) to a point 925 metres south east of its junction with the Tinahely Road (R749).
- iv) The Parkbridge Road (L3232) from its junction with the Tullow Road (R725) to a point 1479 metres south west of its junction with the Tullow Road (R725).
- v) The Tullow Road (R725) from its junction with the Tinahely Road (R749) to a point 568 metres north west of its junction with the Tinahely Road (R749).
- vi) The Ballynultagh Road (L7245) from its junction with the Tullow Road (R725) to a point 72 metres north of its junction with the Tullow Road (R725).
- vii) Chapel Lane (L32321) for its entire length.

- viii) All other public roads not already defined and excluding any roads that are defined in the Second, Third, Fourth, Sixth, Seventh, Eighth and Ninth Schedules and those roads for the periods specified in the Tenth, Eleventh, Twelfth and Thirteenth schedules that are within the area defined as follows:
- a. commencing from a point on the Tinahely Road (R749) 1,211 metres north east of its junction with the Carnew Road (R725).
 - b. to a point on the Coolattin Road (L3216) 427 metres east of its junction with the Carnew Road (R725).
 - c. to a point on the Carnew Road (R725) 925 metres south of its junction with the Tinahely Road (R749).
 - d. to a point on Chapel Lane (L32321) 817 metres south of its junction with the Parkbridge Road (L3232).
 - e. to a point on the Parkbridge Road (L3232) point 1479 metres south west of its junction with the Tullow Road (R725).
 - f. to a point on the Tullow Road (R725) 568 metres north west of its junction with the Tinahely Road (R749).
 - g. to a point on the Ballynultagh Road (L7245) 72 metres north of its junction with the Tullow Road (R725).
 - h. and from the last mentioned point return to the commencement point on the Tinahely Road (R749).

5.4.56 Stratford (Map: 7.72A)

- i) The Ballinacrow Road (L8301) from its junction with the Grangecon Road (L4301) to a point 443 metres south west of its junction with the Grangecon Road (L4301).
- ii) The Grangecon Road (L4301) from its junction with the Winetavern Road (L8314) to a point 211 metres north west of its junction with the Winetavern Road (L8314).
- iii) The Winetavern Road (L8314) from its junction with the Grangecon Road (L4301) to a point 443 metres north east of its junction with the Grangecon Road (L4301).
- iv) The Baltinglass Road (L4301) from its junction with the Winetavern Road (L8314) to a point 160 metres south east of its junction with the Winetavern Road (L8314).
- v) Chapel Street (L8801) for its entire length.
- vi) Church Street (L8802) for its entire length.
- vii) Baltinglass Street (L43011) for its entire length.
- viii) All other public roads not already defined and excluding any roads that are defined in the Second, Third, Fourth, Sixth, Seventh, Eighth and Ninth Schedules and those roads for the periods specified in the Tenth, Eleventh, Twelfth and Thirteenth schedules that are within the area defined as follows:
 - a. commencing from a point on the Grangecon Road (L4301) 211 metres west of its junction with the Winetavern Road (L8314).
 - b. to a point on Chapel Street (L8801) 210 metres north west of its junction with the Winetavern Road (L8314).
 - c. to a point on the Winetavern Road (L8314) 443 metres north east of its junction with the Grangecon Road (L4301).
 - d. to a point on Church Street (L8802) 147 metres south east of its junction with the Winetavern Road (L8314).

- e. to a point on the Ballinacrow Road (L4301) 160 metres south east of its junction with the Winetavern Road (L8314).
- f. to a point on the Baltinglass Road (L8301) 443 metres south west of its junction with the Grangecon Road (L4301).
- g. and from the last mentioned point return to the commencement point on the Grangecon Road (L4301).

5.4.57 Talbotstown (Map: 7.73A)

- i) The Fortgranite Road (L7270) from its junction with the Kiltegan Road (L3260) to a point 84 metres south of its junction with the Kiltegan Road (L3260).
- ii) The Kiltegan Road (L3260) from its junction with the Fortgranite Road (L7270) to a point 238 metres south east of its junction with the Fortgranite Road (L7270).
- iii) The Baltinglass Road (L7270) from its junction with the Kiltegan Road (L3260) to a point 110 metres north of its junction with the Kiltegan Road (L3260).
- iv) All other public roads not already defined and excluding any roads that are defined in the Second, Third, Fourth, Sixth, Seventh, Eighth and Ninth Schedules and those roads for the periods specified in the Tenth, Eleventh, Twelfth and Thirteenth schedules that are within the area defined as follows:
 - a. commencing from a point on the Fortgranite Road (L7270) 84 metres south of its junction with the Kiltegan Road (L3260).
 - b. to a point on the Kiltegan Road (L3260) 238 metres south east of its junction with the Fortgranite Road (L7270).
 - c. to a point on the Baltinglass Road (L7270) 110 metres north of its junction with the Kiltegan Road (L3260).
 - d. and from the last mentioned point return to the commencement point on the Fortgranite Road (L7270).

5.4.58 Thomastown (Map: 7.74A)

- i) The Woodenbridge to Johnstown Road (L2196) from a point 637 metres north west of its junction with the Arklow South Road (L6192) to a point 29 metres south of its junction with the Arklow South Road (L6192).
- ii) The Arklow North Road (L2191) from its junction with the Woodenbridge to Johnstown Road (L2196) to a point 36 metres south east of its junction with the Woodenbridge to Johnstown Road (L2196).
- iii) The Arklow South Road (L6192) from its junction with the Woodenbridge to Johnstown Road (L2196) to a point 170 metres north east of its junction with the Woodenbridge to Johnstown Road (L2196).
- iv) All other public roads not already defined and excluding any roads that are defined in the Second, Third, Fourth, Sixth, Seventh, Eighth and Ninth Schedules and those roads for the periods specified in the Tenth, Eleventh, Twelfth and Thirteenth schedules that are within the area defined as follows:
 - a. commencing from a point on the Woodenbridge to Johnstown Road (L2196) 637 metres north west of its junction with the Arklow South Road (L6192).
 - b. to a point on Arklow North Road (L2191) 36 metres south east of its junction with the Woodenbridge to Johnstown Road (L2196).

- c. to a point on the Arklow South Road (L6192) 170 metres north east of its junction with the Woodenbridge to Johnstown Road (L2196).
- d. To a point on the Woodenbridge to Johnstown Road (L2196) 29 metres south of its junction with the Arklow South Road (L6192).
- e. and from the last mentioned point return to the commencement point on the Woodenbridge to Johnstown Road (L2196).

5.4.59 Tinahely (Map: 7.75A, 7.75B, 7.75C and 7.75D)

- i) The Ballinglen Road (L3205) from its junction with the Aughrim Road (R747) to a point 585 metres north east of its junction with the Aughrim Road (R747).
- ii) The Aughrim Road (R747) from its junction with the Shillelagh Road (R749) to a point 1,574 metres north east of its junction with the Shillelagh Road (R749).
- iii) The Lugduff Road (L7706) from its junction with the Aughrim Road (R747) to a point 554 metres north east of its junction with the Aughrim Road (R747).
- iv) The Shillelagh Road (R749) from its junction with the Hacketstown Road (R747) to a point 1,162 metres south west of its junction with the Hacketstown Road (R747).
- v) The Baltinglass Road (R747) from its junction with the Shillelagh Road (R749) to a point 611 metres north west of its junction with the Shillelagh Road (R749).
- vi) The Mangan's Road (L32056) for its entire length.
- vii) The Churchland Road (L3216) from its junction with the Aughrim Road (R747) to a point 574 metres south of its junction with Aughrim Road (R747).
- viii) All other public roads not already defined and excluding any roads that are defined in the Second, Third, Fourth, Sixth, Seventh, Eighth and Ninth Schedules and those roads for the periods specified in the Tenth, Eleventh, Twelfth and Thirteenth schedules that are within the area defined as follows:
 - a. commencing from a point on the Ballinglen Road (L3205) 585 metres north east of its junction with the Aughrim Road (R747).
 - b. to a point on the Lugduff Road (L7706) 554 metres north east of its junction with the Aughrim Road (R747).
 - c. to a point on the Aughrim Road (R747) 1,547 metres south east of its junction with the Shillelagh Road (R749).
 - d. to a point on the Churchland Road (L3216) 574074 metres south of its junction with the Aughrim Road (R747).
 - e. to a point on the Shillelagh Road (R749) 1,162 metres south west of its junction with the Hacketstown Road (R747).
 - f. to a point on the Baltinglass Road (R747) 611 metres north west of its junction with the Shillelagh Road (R749).
 - g. and from the last mentioned point return to the commencement point on the Ballinglen Road (L3205).

5.4.60 Vallemount (Maps: 7.76A, 7.76B and 7.76C)

- i) The Blessington to Ballyknockan Road (R758) from a point 832 metres north of its junction with the Ballyknockan Road (L4365) to a point 1,461 metres north of its junction with the Ballyknockan Road (L4365).
- ii) All other public roads not already defined and excluding any roads that are defined in the Second, Third, Fourth, Sixth, Seventh, Eighth and Ninth Schedules and those roads for the periods specified in the Tenth, Eleventh, Twelfth and Thirteenth schedules that are within the area defined as follows:
 - a. commencing from a point on the Blessington to Ballyknockan Road (R758) 832 metres north of its junction with the Ballyknockan Road (L4365).
 - b. to a point on the Blessington to Ballyknockan Road (R758) 1,461 metres north of its junction with the Ballyknockan Road (L4365).
 - c. and from the last mentioned point return to the commencement point on the Blessington to Ballyknockan Road (R758).

5.4.61 Wicklow and Rathnew (Maps: 7.76A, 7.76B, 7.76C, 7.76D, 7.76E and 7.76F)

- i) The Dublin Road (R772) from a point 444 metres north west of its junction with the Newcastle Road (R761) to its junction with the Wicklow Road (R750).
- ii) The Wicklow Road (R750) from its junction with the Dublin Road (R772) to a point 391 metres south east of its junction with the Dublin Road (R772).
- iii) The Newcastle Road (R761) from its junction with the Dublin Road (R772) to a point 461 metres north of its junction with the Dublin Road (R772).
- iv) The Glenealy Road (R752) from its junction with the Ballinabarney Road (R772) to a point 235 metres west of its junction with the Ballinabarney Road (R772).
- v) Charvey Lane (L5119) for its entire length.
- vi) The Ballinabarney Road (R772) from its junction with the Wicklow Road (R750) to a point 972 south west of its junction with the Wicklow Road (R750).
- vii) The Keatingstown Road (L1098) from its junction with the Wicklow Road (R750) at Rathnew Cemetery to a point 94 metres north west of its junction with Rocky Road (L1099).
- viii) The Rocky Road (L5099) from a point 1,477 metres south west of its junction with the Keatingstown Road (L5088) to a point 81 metres west of its junction with the Keatingstown Road (L5088).
- ix) Ashtown Lane (L5100) from its junction with Rocky Road (L5099) to the centre point of the Ashtown Roundabout (R751) on the Marlton Road.
- x) The Marlton Road (R751) from a point 512 metres south west of its junction with Abbey Street (R750) to a point 542 metres south of the centre point of the Ashtown Roundabout.
- xi) The Ballynerrin Upper Road (L1600) from its junction with the Marlton Road (R751) to its junction with St. Patrick's Road (L5601).

- xii) The Ballyguile Beg Road (L5101) from its junction with the Ballynerrin Upper Road (L1600) to a point 1,029 metres south of its junction with the Ballynerrin Upper Road (L1600).
- xiii) St. Patrick's Road (L5601) from its junction with the Ballyguile Road (L1600) to a point 390 metres south west of its junction with St. Laurence's Road (L5709).
- xiv) Ballyguile Road (L1600) from its junction with St. Patrick's Road (L5601) to a point 631 metres south west of its junction with St. Laurence's Road (L5709).
- xv) The Greenhill's Road (L5103) from a point 542 metres south east of its junction with the Ballyguile Road (L1600) to a point 1,732 metres south east of its junction with the Ballyguile Road (L1600).
- xvi) The Broadlough Road (L11011) from a point 245 metres north of its junction with the Drumkay Road (L1101) to a point 1,121 metres north of its junction with the Drumkay Road (L1101).
- xvii) The Marlton Link Road (L5110) from a point 65 metres north west of its junction with the Marlton Road (R751) to its junction with the Hawkstown Road (L1100).
- xviii) The Dunbur Road (R750) from a point 1,252 metres south east of its junction with Castle Street (L5708) to a point 1,997 metres south east of its junction with Castle Street (L5708).
- xix) All other public roads not already defined and excluding any roads that are defined in the First, Second, Third, Fourth, Sixth, Seventh, Eighth and Ninth Schedules and those roads for the periods specified in the Tenth, Eleventh, Twelfth and Thirteenth schedules that are within the area defined as follows:
 - a. commencing from a point on the Dublin Road (R772) 444 metres north west of its junction with the Wicklow Road (R761).
 - b. to a point on the Newcastle Road (R761) 461 metres north of its junction with the Dublin Road (R772).
 - c. to a point on the Broadlough Road (L11011) 1,121 metres north of its junction with the Drumkay Road (L1101).
 - d. to a point on the Dunbur Road (R750) 1,997 metres south east of its junction with Castle Street (L5708).
 - e. to a point on the Greenhill's Road (L5103) 1,723 metres south east of its junction with the Ballyguile Road (L1600).
 - f. to a point on the Ballyguile Beg Road (L5101) 1,029 metres south of its junction with the Ballynerrin Upper Road (L1600).
 - g. to a point on the Marlton Road (R751) 542 metres south of the centre point of Ashtown Roundabout (R751).
 - h. to a point on Rocky Road (L5099) 1,477 metres south west of its junction with the Keatingstown Road (L5088).
 - i. to a point on the Ballinabarney Road (R772) 972 south west of its junction with the Wicklow Road (R750).
 - j. to a point on the Glenealy Road (R752) 235 metres west of its junction with the Ballinabarney Road (R772).
 - k. and from the last mentioned point return to the commencement point on the Dublin Road (R772).

5.4.62 Woodenbridge (Map: 7.78A)

- i) The Arklow Road (R747) from its junction with the Avoca Road (R752) to a point 265 metres south east of its junction with the Avoca Road (R752).
- ii) The Aughrim Road (R747) from its junction with the Avoca Road (R752) to a point 152 metres west of its junction with the Avoca Road (R752).
- iii) The Avoca Road (R752) from its junction with the Aughrim Road (R747) to a point 293 metres north east of its junction with the Aughrim Road (R747).
- iv) The Ballycoog Road (L2197) from its junction with the Arklow Road (R747) to a point 123 metres south west of its junction with the Arklow Road (R747).
- v) All other public roads not already defined and excluding any roads that are defined in the First, Second, Third, Fourth, Sixth, Seventh, Eighth and Ninth Schedules and those roads for the periods specified in the Tenth, Eleventh, Twelfth and Thirteenth schedules that are within the area defined as follows:
 - a. commencing from a point on the Arklow Road (R747) 265 metres south east of its junction with the Avoca Road (R752).
 - b. to a point on the Ballycoog Road (L2197) 123 metres south west of its junction with the Arklow Road (R747).
 - c. to a point on the Aughrim Road (R747) 152 metres west of its junction with the Avoca Road (R752).
 - d. to a point on the Avoca Road (R752) 293 metres north east of its junction with the Aughrim Road (R747).
 - e. and from the last mentioned point return to the commencement point on the Arklow Road (R747).

5.5 SIXTH SCHEDULE - Special Speed Limit of 60km/h

60km/h shall be the special speed limit for mechanically propelled vehicles on those public roads shown on the accompanying maps, shaded light blue and as specified hereunder.

5.5.1 Arklow (Maps: 7.03A, 7.03B, 7.03C, 7.03D and 7.03E)

- i) The Dublin Road (R772) from a point 573 metres north east of its junction with Beech Road (L2180) to a point 53 metres south of the Arklow Roundabout (R772).
- ii) The Wexford Road (R772) from a point 1,778 metres south of its junction with Main Street (R772) to a point 123 metres north east of the centre point of the Kish Roundabout (R772).

5.5.2 Aughrim (Map: 7.09A)

- i) The Arklow to Carnew Road (R747) from a point 403 metres south west of its junction with the Ballinaclash Road (R753) to a point 901 metres east of its junction with the Ballinaclash Road (R753).
- ii) The Kilpipe Road (L6699) from its junction with the Arklow to Carnew Road (R747) to a point 54 metres south of its junction with the Arklow to Carnew Road (R747).
- iii) The Ballinaclash Road (R753) from a point 1,084 metres north east of its junction with Arklow to Carnew Road (R747) to a point 1,513 north east of its junction with Arklow to Carnew Road (R747).
- iv) The Threewells Road (L97532) from its junction with the Ballinaclash Road (R753) to a point 35 metres north of its junction with the Ballinaclash Road (R753).

5.5.3 Avoca (Map: 7.10A)

- i) The Rathdrum to Woodenbridge Road (R752) from a point 182 metres north of its junction with the Connary Road (R754) to a point 196 metres south west of its junction with the Connary Road (R754).
- ii) The Connary Road (R754) from its junction with the Rathdrum to Woodenbridge Road (R752) to a point 60 metres east of its junction with the Rathdrum to Woodenbridge Road (R752).

5.5.4 Ballinaclash (Map: 7.12A)

- i) The Rathdrum Road (R753) from a point 217 metres north east of its junction with the Greenan Road (L6144) to a point 538 metres north east of its junction with the Greenan Road (L6144).

5.5.5 Baltinglass (Maps: 7.17A and 7.17B)

- i) The Blessington Road (N81) from a point 375 metres north of its junction with the Kiltegan Road (R747) to a point 587 metres north of its junction with the Kiltegan Road (R747).
- ii) The Kiltegan Road (R747) from a point 637 metres east of its junction with the Slaney Road (L7276) to a point 25 metres south east of its junction with Green Lane (L7268).

- iii) The Lathaleer Industrial Estate Road (L77479) from its east junction with the Kiltegan Road (R747) to a point 64 metres north west of its east junction with the Kiltegan Road (R747).
- iv) The Rathyvilly Road (N81) from a point 249 metres south of its junction with the Kiltegan Road (R747) to a point 1,217 metres south of its junction with the Kiltegan Road (R747).
- v) The Ironbridge Road (L3279) from its junction with the Tullow Road (N81) to a point 550 metres south west of its junction with the Tullow Road (N81).
- vi) The Bawnoge Road (L7398) from its junction with the Ironbridge Road (L3279) to a point 22 metres north of its junction with the Ironbridge Road (L3279).
- vii) Green Lane (L7268) for its entire length.
- viii) The Slaney Road (L7276) from a point 526 metres south east of its junction with the Kiltegan Road (R747) to its junction with Green Lane (L7268).

5.5.6 Blessington (Map: 7.21A)

- i) The Baltinglass Road (N81) from a point 239 metres south west of its junction with the Naas Road (R410) to a point 975 metres south west of its junction with the Naas Road (R410).
- ii) The Ballymore Eustace Link Road (L83641) from the centre point of the Blessington Roundabout (N81) to a point 119 metres south west of the centre point of Ballymore Eustace Roundabout (L8364).
- iii) The Naas Road (R410) from a point 743 metres north west of its junction with the Dublin Road (N81) to a point 1,446 metres north west of its junction with the Dublin Road (N81.)
- iv) The Dublin Road (N81) from a point 862 metres north east of its junction with the Naas Road (R410) to a point 985 metres north east of its junction with the Naas Road (R410).

5.5.7 Bray (Maps: 7.22A and 7.22B)

- i) The Bray Southern Cross Road (R768) from a point 163 metres east of the centre point of the Killarney Roundabout (R767) to the centre point of the Kilruddery roundabout (R761).
- ii) Killarney to Bray Southern Cross Link Road (L1003) from its junction with the Bray Southern Cross Road (R768) to a point 178 metres south of its junction with the Killarney Road (R767).

5.5.8 Brittas Bay (Maps: 7.23A and 7.23B)

- i) The Brittas Bay Road (R750) from a point 135 metres south west of its junction with the Castletimon Road (L5108) to a point 855 metres south of its junction with the Jack White's Road (R773).
- ii) The Jack White's Road (R773) from its junction with the Brittas Bay Road (R750) to a point 970 metres west of its junction with the Brittas Bay Road (R750).
- iii) The Brittas Road (L5605) from its junction with the Coast Road (R750) to a point 212 metres north west of its junction with the Brittas Bay Road (R750).

5.5.9 Enniskerry (Maps: 7.35A, 7.35, 7.35C and 7.35D)

- i) The Glencullen Bridge Road (L1009) from a point 261 metres north of its junction with the Annacrivey Road (L1010) to a point 2,351 metres north west of its junction with the Annacrivey Road (L1010) at the county boundary.
- ii) The Kiltiernan Road (R117) from 12 metres north of its junction with the Monastery Road (L1007) to the county boundary.

5.5.10 Glendalough (Maps: 7.39A, 7.39B and 7.36C)

- i) The Upper Lake Road (R757) from its junction with the Laragh Road (R756) to a point 51 metres west of its junction with the Laragh Road (R756).
- ii) The Wicklow Gap Road (R756) from its junction with the Upper Lake Road (R757) to a point 109 metres north west of its junction with the Upper Lake Road (R757).
- iii) The Laragh Road (R756) from its junction with the Upper Lake Road (R757) to a point 956 metres east of its junction with the Upper Lake Road (R757).

5.5.11 Greystones and Delgany (Maps: 7.43A, 7.43B and 7.43C)

- i) The Mill Road (R762) from a point 317 metres south east of its junction with the Kilcoole Road (R761) to a point 1,606 metres north east of its junction with the Kilcoole Road (R761).
- ii) The Charlesland Road (L1221) from the centre point of Mill Road Roundabout (R761) to the centre point of the Kilcoole Roundabout (R761) at Eden Wood.
- iii) The Farrankelly Road (R774) from a point 80 metres west of the centre point of the Kilcoole Roundabout (R761) to the centre point of the Kilcoole Roundabout (R761).
- iv) The Bray Road (R761) from a point 21 metres north of its junction with the Templecarrig Road (L5028) to a point 14,86 metres north of its junction with the Templecarrig Road (L5028).
- v) The Kilcoole Road (R761) from the centre point of the Kilcoole Roundabout (R761) to a point 106 metres north of the centre point of the Kilcoole Roundabout (R761).
- vi) The Kilcoole Road (R761) from the centre point of the Kilcoole Roundabout to a point 1,032 metres north of its junction with the Sea Road, Kilcoole (L5046).

5.5.12 Kilcoole (Maps: 7.47A and 7.47B)

- i) The Newtownmountkennedy Road (L1048) from a point 757 metres south west of its junction with the Newcastle Road (R761) to a point 2,041 metres south west of its junction with the Newcastle Road (R761).
- ii) The Greystones Road (R761) from a point 1,032 metres north of its junction with the Sea Road (L5046) to the centre point of the Kilcoole Road Roundabout (R761).

5.5.13 Kilmacanogue (Maps: 7.49A, 7.49B, 7.49C and 7.49D)

- i) The M11/N11 Southbound Parallel Service Road (M11/N11) from a point 808 metres north of the centre point of the Kilmacanogue Over Bridge (R755) at Junction 8 to a point 762 metres north of the centre point of the Kilmacanogue Over Bridge (R755) at Junction 8.
- ii) The Glencormick Road (L1019) from its junction with the Northbound off-ramp (M11/N11) at Glencormick to a point 220 metres north west of its junction with the northbound off-ramp (M11/N11) at Glencormick.
- iii) The Northbound off-ramp (M11/N11) at Glencormick from its junction with the Glencormick Road (L1019) to a point 123 metres south of its junction with the Glencormick Road (L1019).
- iv) The Northbound on-ramp (M11/N11) at Glencormick from its junction with the Glencormick Road (L1019) to a point 34 metres north of its junction with the Glencormick Road (L1019).
- v) The Roundwood Road (R755) from a point 997 metres west of the centre point of the Kilmacanogue Village Roundabout (R755) beside the post office to a point 1,371 metres west of the centre point of the Kilmacanogue Village Roundabout (R755) beside the post office.

5.5.14 Kilpedder (Maps: 7.50A and 7.50B)

- i) The Killickabawn Road (L1039) from a point 80 metres south west of its junction with the Drummin Road (L5040) to a point 352 metres south west of its junction with the Drummin Road (L5040).

5.5.15 Laragh (Maps: 7.58A)

- i) The Annamoe Road (R755) from a point 368 metres east of its junction with the Glendalough Road (R756) to a point 1,234 metres north east of its junction with the Glendalough Road (R756).
- ii) The Glendalough Road from a point 685 metres west of its junction with the Rathdrum Road (R755) to a point 1,641 metres west of its junction with the Rathdrum Road (R755).

5.5.16 Newcastle (Maps: 7.61A and 7.61B)

- i) The Kilcoole Road (R761) from a point 223 metres north of its junction with the Newtownmountkennedy Road (L5050) to a point 1,007 metres north of its junction with the Newtownmountkennedy Road (L5050).
- ii) The Newtownmountkennedy Road (L5050) from a point 960 metres north west of its junction with the Kilcoole Road (R761) to its junction with the R772.

5.5.17 Newtownmountkennedy (Maps: 7.62A, 7.62B and 7.62C)

- i) The Dublin Road (R772) from a point 868 metres north of its junction with the Kilcoole Road (L1048) to a point 1,249 metres north of its junction with the Kilcoole Road (L1048).
- ii) The Ashford Road (R772) from a point 321 metres south east of its junction with Kilcoole Road (L1048) to a point 1,468 metres south east of its junction with the Kilcoole Road (L1048).

5.5.18 Newtownmountkennedy South – Junction 13 (Maps: 7.64A)

- i) The Southbound off-ramp (M11/N11) from the centre point of the Newcastle Roundabout (L5050) to a point 72 metres south west of the centre point of the Newcastle Roundabout (L5050).
- ii) The Southbound on-ramp (M11/N11) from the centre point of the Newcastle Roundabout (L5050) to a point 212 metres south west of the centre point of the Newcastle Roundabout (L5050).

5.5.19 Roundwood (Maps: 7.70A)

- i) The Newtownmountkennedy Road (R765) from a point 223 metres east of its junction with the Kilmacanogue Road (R755) to a point 1,653 north east of its junction with the Kilmacanogue Road (R755).

5.5.20 Wicklow and Rathnew (Maps: 7.76A, 7.76B, 7.76C, 7.76D, 7.76E and 7.76F)

- i) The Wicklow to Rathnew Road (R750) from a point 391 metres south east of its junction with the Dublin Road (R772) to a point 116 metres north west of its junction with Station Road (L1701).
- ii) The Hawkstown Road (L1100) for its entire length from its junction with the Rathnew to Wicklow Road (R750) to the centre point of the Ashtown Roundabout on the Marlton Road (R750).
- iii) The Drumkay Road (L1101) from its junction with the Rathnew to Wicklow Road (R750) to a point 1,037 metres east of its junction with the Rathnew to Wicklow Road (R750).
- iv) The Arklow Road (R750) from a point 1,997 metres south east of its junction with Castle Street (L5708) to a point 3,314 metres south east of its junction with Castle Street (L5708).

5.6 SEVENTH SCHEDULE - Special Speed Limit of 80km/h

80km/h shall be the special speed limit for mechanically propelled vehicles on those public roads shown on accompanying maps, shaded red and as specified hereunder.

5.6.1 Arklow North – Junction 20 (Map: 7.04A)

- i) The Northbound off-ramp (M11/N11) from the centre point of the Ballinlea Roundabout (R772) to a point 56 metres south west of the centre point Ballinlea Roundabout (R772).
- ii) The Northbound on-ramp (M11/N11) from the centre point of the Ballinlea Roundabout (R772) to a point 116 metres north east of the centre point of Ballinlea Roundabout (R772).
- iii) The Southbound off-ramp (M11/N11) from the centre point of the Arklow Roundabout (R772) to a point 100 metres north east of the centre point of the Arklow Roundabout (R772).
- iv) The Southbound on-ramp (M11/N11) from the centre point of the Arklow Roundabout (R772) to a point 45 metres south west of the centre point of the Arklow Roundabout (R772).

5.6.2 Arklow South – Junction 21 (Map: 7.05A)

- i) The Northbound off-ramp (M11/N11) from the centre point of the Ballynattin Roundabout (R772) to a point 56 metres south of the centre point Ballynattin Roundabout (R772).
- ii) The Northbound on-ramp (M11/N11) from the centre point of the Ballynattin Roundabout (R772) to a point 41 metres north east of the centre point of Ballynattin Roundabout (R772).
- iii) The Southbound off-ramp (M11/N11) from the centre point of the Arklow Roundabout (R772) to a point 50 metres north of the centre point of the Arklow Roundabout (R772).
- iv) The Southbound on-ramp (M11/N11) from the centre point of the Arklow Roundabout (R772) to a point 50 metres south west of the centre point of the Arklow Roundabout (R772).

5.6.3 Ashford North – Junction 15 (Map: 7.07A)

- i) The Northbound on-ramp (M11/N11) from the centre point of the Ashford Roundabout (R772) to a point 80 metres north east of the centre point of Ashford Roundabout (R772).
- ii) The Southbound off-ramp (M11/N11) from the centre point of the Killoughter Roundabout (R772) to a point 56 metres north of the centre point of the Killoughter Roundabout (R772).

5.6.4 Ballinabarney – Junction 17 (Map: 7.11A)

- i) The Northbound off-ramp (M11/N11) from the centre point of the Glenealy Roundabout (R772) to a point 95 metres south of the centre point Glenealy Roundabout (R772).

- ii) The Northbound on-ramp (M11/N11) from the centre point of the Glenealy Roundabout (R772) to a point 45 metres north of the centre point of Glenealy Roundabout (R772).
- iii) The Southbound off-ramp (M11/N11) from the centre point of the Rathnew Roundabout (R772) to a point 45 metres north west of the centre point of the Rathnew Roundabout (R772).
- iv) The Southbound on-ramp (M11/N11) from the centre point of the Hawkstown Roundabout (R772) to a point 70 metres south west of the centre point of the Hawkstown Roundabout (R772).

5.6.5 Ballymore Eustace to Hollywood (Map: 7.16A and 7.16B)

- i) The Blessington to Baltinglass Road (N81) from a point 197 metres north of its junction with the Blakestown Road (L8861) at the county boundary to a point 427 metres south west of its junction with the Blakestown Road (L8861) at the county boundary.
- ii) The Blessington to Baltinglass Road (N81) from a point 684 metres south west of its junction with the Blakestown Road (L8861) at the county boundary to a point 1,084 metres south west of its junction with the Blakestown Road (L8861) at the county boundary.
- iii) The Blessington to Baltinglass Road (N81) from a point 258 metres north east of its junction with the Ballymore Eustace Road (R411) at the county boundary to a point 539 metres north east of its junction with the Ballymore Eustace Road (R411) at the county boundary.
- iv) The Blessington to Baltinglass Road (N81) from a point 168 metres north east of its junction with the Ballymore Eustace Road (R411) at the county boundary to a point 195 metres south of its junction with the Laragh Road (R756).

5.6.6 Baltinglass South (Map: 7.18A)

- i) The Baltinglass (N81) from a point 162 metres south of its junction with the Bawnoge Road (L3279) to a point 2,607 metres south of its junction with the Bawnoge Road (L3279) at the county boundary.

5.6.7 Beehive – Junction 18 (Map: 7.20A)

- i) The Northbound off-ramp (M11/N11) from the centre point of the Coolbeg Roundabout (R772) to a point 153 metres south of the centre point Coolbeg Roundabout (R772).
- ii) The Northbound on-ramp (M11/N11) from the centre point of the Coolbeg Roundabout (R772) to a point 233 metres north of the centre point of Coolbeg Roundabout (R772).
- iii) The Southbound off-ramp (M11/N11) from the centre point of the Ballygonnell Roundabout (R772) to a point 98 metres north west of the centre point of the Ballygonnell Roundabout (R772).
- iv) The Southbound on-ramp (M11/N11) from the junction with the Barndarrig Road (R772) to a point 118 metres south west of its junction with the Barndarrig Road (R772).

5.6.8 Blessington (Map: 7.21A)

- i) The Dublin Road (N81) from a point 985 metres north east of its junction with the Naas Road (R410) to a point 1,330 metres north east of its junction with the Naas Road (R410).

5.6.9 Coyne's Cross – Junction 14 (Map: 7.29A)

- i) The Northbound off-ramp (M11/N11) from the centre point of the Cullenmore Roundabout (R772) to a point 60 metres south of the centre point Cullenmore Roundabout (R772).
- ii) The Northbound on-ramp (M11/N11) from the centre point of the Cullenmore Roundabout (R772) to a point 150 metres north of the centre point of Cullenmore Roundabout (R772).
- iii) The Southbound off-ramp (M11/N11) from the centre point of the Kilmartin Roundabout (R772) to a point 145 metres north west of the centre point of the Kilmartin Roundabout (R772).
- iv) The Southbound on-ramp (M11/N11) from the centre point of the Kilmartin Roundabout (R772) to a point 40 metres south west of the centre point of the Kilmartin Roundabout (R772).

5.6.10 Donard to Baltinglass North (Maps: 7.33A, 7.33B, 7.33C and 7.33D)

- i) The Blessington to Baltinglass Road (N81) from a point 105 metres north of its junction with the Merginstown Road (L8316) to a point 587 metres north of its junction with the Kiltegan Road (R747).

5.6.11 Glen of the Downs (Map: 7.37A)

- i) The Dublin - Wexford Southbound Carriageway (M11/N11) from a point 432 metres south of the centre point of the Glen of the Downs Over Bridge (L1029) to a point 1,038 metres south east of the centre point of the Glen of the Downs Over Bridge (L1029).

5.6.12 Glen of the Downs – Junction 9 (Map: 7.38A)

- i) The Northbound off-ramp (M11/N11) from its junction with Red Lane (L1029) to a point 36 metres east of its junction with Red Lane (L1029).
- ii) The Northbound on-ramp (M11/N11) from its junction with Red Lane (L1029) to a point 36 metres east of its junction with Red Lane (L1029).
- iii) The Southbound off-ramp (M11/N11) from its junction with the Glen of the Down Lane (L10292) to a point 27 metres west of its junction with the Glen of the Down Lane (L10292).
- iv) The Southbound on-ramp (M11/N11) from its junction with the Glen of the Down Lane (L10292) to a point 27 metres west of its junction with the Glen of the Down Lane (L10292).

5.6.13 Jack White's – Junction 19 (Map: 7.45A)

- i) The Northbound off-ramp (M11/N11) from the centre point of the Cloghoge Roundabout (R772) to a point 185 metres south of the centre point Cloghoge Roundabout (R772).
- ii) The Northbound on-ramp (M11/N11) from the centre point of the Cloghoge Roundabout (R772) to a point 230 metres north of the centre point of Cloghoge Roundabout (R772).
- iii) The Southbound off-ramp (M11/N11) from the centre point of the Jack White's Roundabout (R772) to a point 203 metres north of the centre point of the Jack White's Roundabout (R772).
- iv) The Southbound on-ramp (M11/N11) from the centre point of the Jack White's Roundabout (R772) to a point 228 metres south of the centre point of the Jack White's Roundabout (R772).

5.6.14 Kilcronee – Junction 7 (Map: 7.48A)

- iii) The Northbound off-ramp (M11/N11) from the centre point of the Kilcronee Roundabout (R768) to a point 77 metres south of the centre point of Kilcronee Roundabout (R768).
- iv) The Northbound on-ramp (M11/N11) from the centre point of the Kilcronee Roundabout (R768) to a point 102 metres north of the centre point of Kilcronee Roundabout (R768).

5.6.15 Kilmacanogue (Maps: 7.49A, 7.49B and 7.49C)

- i) The Dublin Northbound Carriageway (M11/N11) from a point 801 metres north west of the centre point of the Kilmacanogue Over Bridge (R755) to a point 47 metres south of the centre point of the Kilmacanogue Over Bridge (R755).
- ii) The Northbound off-ramp (M11/N11) at Glencormick from a point 123 metres south of its junction with the Glencormick Road (L1019) to its junction with the Dublin Northbound Carriageway (M11/N11).
- iii) The Northbound off-ramp (M11/N11) from a point 17 metres south east of the centre point of the Kilmacanogue Village Roundabout (R755) beside the post office to its junction with the Dublin Northbound Carriageway (M11/N11).
- iv) The Northbound on-ramp (M11/N11) from a point 62 metres north of the centre point of the Kilmacanogue Village Roundabout (R755) at the post office to its junction with the Dublin Northbound Carriageway (M11/N11).

5.6.16 Newtownmountkennedy North – Junction 12 (Map: 7.63A)

- i) The Northbound off-ramp (M11/N11) from the centre point of the Killadreenan Roundabout (R772) to a point 122 metres south east of the centre point Killadreenan Roundabout (R772).
- ii) The Northbound on-ramp (M11/N11) from the centre point of the Killadreenan Roundabout (R772) to a point 142 metres north of the centre point of Killadreenan Roundabout (R772).
- iii) The Southbound off-ramp (M11/N11) from the centre point of the Ballyronan Roundabout (R772) to a point 42 metres north of the centre point of the Ballyronan Roundabout (R772).

- iv) The Southbound on-ramp (M11/N11) from the centre point of the Garden Village Roundabout (R772) to a point 72 metres south of the centre point of the Garden Village Roundabout (R772).

5.6.17 Newtownmountkennedy South – Junction 13 (Map: 7.64A)

- i) The Northbound on-ramp (M11/N11) from its junction with the Newtownmountkennedy Road (R772) to a point 89 metres east of its junction with the Newtownmountkennedy Road (R772).

5.6.18 Rathnew – Junction 16 (Map: 7.67A)

- i) The Northbound off-ramp (M11/N11) from the centre point of the Ashford Roundabout (R772) to a point 48 metres south of the centre point Ashford Roundabout (R772).
- ii) The Northbound on-ramp (M11/N11) from the centre point of the Ashford Roundabout (R772) to a point 48 metres north of the centre point of Ashford Roundabout (R772).
- iii) The Southbound off-ramp (M11/N11) from the centre point of the Rathnew Roundabout (R772) to a point 48 metres north west of the centre point of the Rathnew Roundabout (R772).
- iv) The Southbound on-ramp (M11/N11) from the centre point of the Rathnew Roundabout (R772) to a point 48 metres south west of the centre point of the Rathnew Roundabout (R772).

5.7 EIGHTH SCHEDULE - Special Speed Limit of 100km/h

100km/h shall be the special speed limit for mechanically propelled vehicles on those public roads shown on the accompanying maps, shaded green and as specified hereunder.

5.7.1 Fassaroe – Junction 6 (Map: 7.36A)

- i) The Wexford Southbound Carriageway (M1/N11) from a point 291 metres north of the centre point of the Fassaroe Over Bridge (R918) to a point 191 metres north of the centre point of the Fassaroe Over Bridge (R918).
- ii) The southbound off-ramp from its junction with the Wexford Road southbound carriageway (M11/N11) to a point 40 metres west of the centre point of the Dargle Roundabout (R918).

5.8 NINTH SCHEDULE - Special Speed Limit of 120km/h

120km/h shall be the special speed limit for mechanically propelled vehicles on those public roads shown on the accompanying maps, shaded dark blue and as specified hereunder.

5.8.1 Fassaroe – Junction 6 (Maps: 7.36A)

- i) The Dublin Northbound Carriageway (M11/N11) from a point 177 metres south of the centre point of the Fassaroe Over Bridge (R918) to a point 271 metres north of the centre point of the Fassaroe Over Bridge (R918) at the county boundary.
- ii) The Northbound on-ramp from its junction with the Dublin Road Northbound carriageway (M11/N11) to a point 46 metres north of the centre point of the Fassaroe Roundabout on the R918.

6 PERIODIC SPECIAL SPEED LIMITS

The periodic special speed limit shall be the speed limit for mechanically propelled vehicles for the specified period or periods during any day or during specific days on a specific road or specific motorway or part of it and such special speed limits shall, notwithstanding any other provision in the said bye-Laws relating to any such road or motorway or part of it, be the speed limit for that road for that period or periods only.

6.1 TENTH SCHEDULE – Periodic Special Speed Limit of 20km/h

20km/h shall be the periodic special speed limit applicable Monday to Friday inclusive during the standardised school year as set down by the Department of Education for mechanically propelled vehicles on those public roads shown on the accompanying maps, shaded with a dashed pink line for the periods specified hereunder:

No roads listed.

6.2 ELEVENTH SCHEDULE – Periodic Special Speed Limit of 30km/h

30km/h shall be the periodic special speed limit applicable Monday to Friday inclusive during the standardised school year as set down by the Department of Education for mechanically propelled vehicles on those public roads shown on the accompanying maps, shaded with a dashed yellow line for the periods specified hereunder:

6.2.1 Annacurragh (Map: 8.01A)

- i) The Annacurragh Main Road (L6200) from a point 212 metres north west of its junction with the Aughrim to Carnew Road (R747) to a point 425 metres north west of its junction with the Aughrim to Carnew road (R747). This periodic speed limit shall be applicable 30 minutes before Saint Brigid’s National School starting time until school starting time; starting 5 minutes before early collection time until 15 minutes after early collection time; and, starting 5 minutes before late collection time until 15 minutes after late collection time.

6.2.2 Arklow (Maps: 8.02A and 8.02B)

- i) The Dublin Road (R772) from a point 151 metres south of its junction with the Beech Road (L2180) to a point 366 metres south of its junction with the Beech Road (L2180). This periodic speed limit shall be applicable 30 minutes before Saint Joseph’s National School starting time until school starting time; starting 5 minutes before early collection time until 15 minutes after early collection time; and, starting 5 minutes before late collection time until 15 minutes after late collection time.
- ii) The Emoclew Road (L2900) from a point 131 metres south east of its junction with the Coolgreaney Road (L2190) to a point 320 metres south east of its junction with the Coolgreaney Road (L2190). This periodic speed limit shall be applicable 30 minutes before Gaelscoil an Inbhir Mhóir starting time until school starting time; starting 5 minutes before early collection time until 15 minutes after early collection time; and, starting 5 minutes before late collection time until 15 minutes after late collection time.
- iii) The Coolgreaney Road (L2190) from a point 660 metres west of its junction with Main Street (R772) to a point 913 metres south west of its junction with Main Street (R772). This periodic speed limit shall be applicable 30 minutes before Glenart College starting time until school starting time; starting 5 minutes before early collection time until 15 minutes after early collection time; and, starting 5 minutes before late collection time until 15 minutes after late collection time.
- iv) The Vale Road (R747) from a point 428 metres north west of its junction with Main Street (R772) to a point 920 metres north west of its junction with Main Street. This periodic speed limit shall be applicable 30 minutes before Gaelcholáiste na Mara starting time until school starting time; starting 5 minutes before early collection time until 15 minutes after early collection time; and, starting 5 minutes before late collection time until 15 minutes after late collection time.

6.2.3 Ashford (Map: 8.03A)

- i) The Dublin Road (R772) from a point 45 metres north of the centre point of the Ashford Roundabout (R772) to a point 344 metres north east of the centre point of the Ashford Roundabout (R772). This periodic speed limit shall be applicable 30 minutes before Scoil na Coróine Mhuire starting time until school starting time; starting 5 minutes before early collection time until 15 minutes after early collection time; and, starting 5 minutes before late collection time until 15 minutes after late collection time.

6.2.4 Aughrim (Map: 8.04A)

- i) The Ballinaclesh Road (R753) from a point 695 metres north east of its junction with the Arklow Road (R747) to a point 1,007 metres north east of its junction with Arklow Road (R747). This periodic speed limit shall be applicable 30 minutes before Sacred Heart National School starting time until school starting time; starting 5 minutes before early collection time until 15 minutes after early collection time; and, starting 5 minutes before late collection time until 15 minutes after late collection time.

6.2.5 Avoca (Map: 8.05A)

- i) The Beech Road (L2180) from a point 687 metres south east of its junction with the Conary Road (R754) to a point 954 metres south east of its junction with the Conary Road (R754). This periodic speed limit shall be applicable 30 minutes before Saint Patrick's School starting time until school starting time; starting 5 minutes before early collection time until 15 minutes after early collection time; and, starting 5 minutes before late collection time until 15 minutes after late collection time.

6.2.6 Ballycoog (Map: 8:06A)

- i) The Arklow Road (L2197) from a point 382 metres east of its junction with the Clone Road (L6197) to a point 559 metres east of its junction with the Clone Road (L6197). This periodic speed limit shall be applicable 30 minutes before Ballycoog National School starting time until school starting time; starting 5 minutes before early collection time until 15 minutes after early collection time; and, starting 5 minutes before late collection time until 15 minutes after late collection time.

6.2.7 Baltinglass (Maps: 8.07A)

- i) The Kiltegan Road (R747) from a point 724 metres south east of its junction with the Tullow Road (N81) to a point 964 metres south east of its junction with the Tullow Road (N81). This periodic speed limit shall be applicable 30 minutes before Scoil Naomh Íosaf starting time until school starting time; starting 5 minutes before early collection time until 15 minutes after early collection time; and, starting 5 minutes before late collection time until 15 minutes after late collection time. And,

This periodic speed limit shall be applicable 30 minutes before Scoil Chonglais Post Primary School starting time until school starting time; starting 5 minutes before early collection time until 15 minutes after early collection time; and, starting 5 minutes before late collection time until 15 minutes after late collection time.

6.2.8 Barndarrig (Map: 8.08A)

- i) The Redcross Road (R754) from a point 324 metres north east of its junction with the Rathdrum Road (L5156) to a point 569 metres north east of its junction with the Rathdrum Road (L5156). This periodic speed limit shall be applicable 30 minutes before Saint Mary's National School starting time until school starting time; starting 5 minutes before early collection time until 15 minutes after early collection time; and, starting 5 minutes before late collection time until 15 minutes after late collection time.

6.2.9 Blessington (Maps: 8.09A)

- i) The Naas Road (R410) from a point 160 metres west of its junction with the Baltinglass Road (N81) to a point 478 metres west of its junction with the Baltinglass Road (N81). This periodic speed limit shall be applicable 30 minutes before Blessington Community College starting time until school starting time; starting 5 minutes before early collection time until 15 minutes after early collection time; and, starting 5 minutes before late collection time until 15 minutes after late collection time.
- ii) The Dublin Road (N81) from a point 444 metres north east of its junction with the Naas Road (R410) to a point 623 metres north east of its junction Naas Road (R410). This periodic speed limit shall be applicable 30 minutes before Saint Mary's Junior National School starting time until school starting time; starting 5 minutes before early collection time until 15 minutes after early collection time; and, starting 5 minutes before late collection time until 15 minutes after late collection time.

6.2.10 Bray (Map: 8.10A and 8.10B)

- i) The Vevay Road (R761) and the Putland Road (R766) that are within the area defined as follows and shown on the accompanying maps:
 - a. the Vevay Road (R761) from a point 327 metres north west of its junction with the Boghall Road (L1002) to a point 959 metres north west of its junction with the Boghall Road (L1002).
 - b. the Putland Road (R766) from its junction with the Vevay Road (R761) to a point 360 metres north east of its junction with the Vevay Road (R761).

This periodic speed limit shall be applicable 30 minutes before Scoil Chualann starting time until school starting time; starting 5 minutes before early collection time until 15 minutes after early collection time; and, starting 5 minutes before late collection time until 15 minutes after late collection time. And,

This periodic speed limit shall be applicable 30 minutes before Loreto Secondary School starting time until school starting time; starting 5 minutes before early collection time until 15 minutes after early collection time; and, starting 5 minutes before late collection time until 15 minutes after late collection time. And,

This periodic speed limit shall be applicable 30 minutes before Presentation College starting time until school starting time; starting 5 minutes before early collection time until 15 minutes after early collection time; and, starting 5 minutes before late collection time until 15 minutes after late collection time.

- ii) The Church Road (L1959) from a point 39 metres west of its junction with the Vevay Road (R761) to a point 170 metres west of its junction with the Vevay Road (R761). This periodic speed limit shall be applicable 30 minutes before Marino School starting time until school starting time; starting 5 minutes before early collection time until 15 minutes after early collection time; and, starting 5 minutes before late collection time until 15 minutes after late collection time.
- iii) The Killarney Road (R767) from a point 66 metres south west of its junction with the Boghall Road (L1002) to a point 512 metres south west of its junction with the Boghall Road (L1002). This periodic speed limit shall be applicable 30 minutes before Bray School Project National School starting time until school starting time; starting 5 minutes before early collection time until 15 minutes after early collection time; and, starting 5 minutes before late collection time until 15 minutes after late collection time. And, This periodic speed limit shall be applicable 30 minutes before Saint Killian's Community School starting time until school starting time; starting 5 minutes before early collection time until 15 minutes after early collection time; and, starting 5 minutes before late collection time until 15 minutes after late collection time

6.2.11 Brittas Bay (Map: 8.11A)

- i) The Wicklow Road (R750) from a point 139 metres south west of its junction with the Castletimon Road (L5108) to a point 510 metres south west of its junction with the Castletimon Road (L5108). This periodic speed limit shall be applicable 30 minutes before Brittas Bay National School starting time until school starting time; starting 5 minutes before early collection time until 15 minutes after early collection time; and, starting 5 minutes before late collection time until 15 minutes after late collection time.

6.2.12 Carnew (Map: 8.12A)

- i) The Shillelagh Road (R725) and the Coolattin Road (L7227) that are within the area defined as follows and shown on the accompanying maps:
 - a. the Shillelagh Road (R725) from a point 153 metres south east of its junction with the Coolattin Road (L7227) to a point 318 metres north west of its junction with the Coolattin Road (L7227).
 - b. the Coolattin Road (L7227) from its junction with the Shillelagh Road (R725) to a point 40 metres north of its junction with the Shillelagh Road (R725).

This periodic speed limit shall be applicable 30 minutes before All Saints' National School starting time until school starting time; starting 5 minutes before early collection time until 15 minutes after early collection time; and, starting 5 minutes before late collection time until 15 minutes after late collection time. And,

This periodic speed limit shall be applicable 30 minutes before Carnew National School starting time until school starting time; starting 5 minutes before early collection time until 15 minutes after early collection time; and, starting 5 minutes before late collection time until 15 minutes after late collection time. And,

This periodic speed limit shall be applicable 30 minutes before Coláiste Bhríde Carnew starting time until school starting time; starting 5 minutes before early collection time until 15 minutes after early collection time; and, starting 5 minutes before late collection time until 15 minutes after late collection time.

6.2.13 Coolafancy (Map: 8.13A)

- i) The Coolboy Road (L3214) from a point 522 metres west of its junction with the Aughrim Road (L7712) to a point 737 metres west of its junction with the Aughrim Road (L7712). This periodic speed limit shall be applicable 30 minutes before Saint Mary's National School starting time until school starting time; starting 5 minutes before early collection time until 15 minutes after early collection time; and, starting 5 minutes before late collection time until 15 minutes after late collection time.

6.2.14 Crossbridge (Map: 8.14A)

- i) The Crossbridge Road (L7207) from a point 117 metres west of its junction with the Tinahely Road (R747) to a point 358 metres west of its junction with the Tinahely Road (R747). This periodic speed limit shall be applicable 30 minutes before Saint Brigid's National School starting time until school starting time; starting 5 minutes before early collection time until 15 minutes after early collection time; and, starting 5 minutes before late collection time until 15 minutes after late collection time.

6.2.15 Curtlestown (Map: 8.15A)

- i) The Glencree Road (L1011) from a point 547 metres south west of its junction with the Onagh Road (L1015) to a point 966 metres south west of its junction with the Onagh Road (L1015). This periodic speed limit shall be applicable 30 minutes before Saint Patrick's National School starting time until school starting time; starting 5 minutes before early collection time until 15 minutes after early collection time; and, starting 5 minutes before late collection time until 15 minutes after late collection time.

6.2.16 Donaghmore (Map: 8.16A)

- i) The Davidstown Road (L4321) from a point 167 metres east of its junction with the Ballyhubbock Road (L8320) to a point 335 metres east of its junction with the Ballyhubbock Road (L8320). This periodic speed limit shall be applicable 30 minutes before Donoughmore National School starting time until school starting time; starting 5 minutes before early collection time until 15 minutes after early collection time; and, starting 5 minutes before late collection time until 15 minutes after late collection time.

6.2.17 Donard (Maps: 8.17A)

- i) The Dunlavin Road (L4317) from a point 47 metres north west of its junction with the Hollywood Road (L8333) to a point 361 metres north west of its junction with the Hollywood Road (L8333). This periodic speed limit

shall be applicable 30 minutes before Donard National School starting time until school starting time; starting 5 minutes before early collection time until 15 minutes after early collection time; and, starting 5 minutes before late collection time until 15 minutes after late collection time.

6.2.18 Dunlavin (Maps: 8.18A)

- i) The Baltinglass Road (R412) and the Green Road (L8836) that are within the area defined as follows and shown on the accompanying maps:
 - a. the Baltinglass Road (R412) from a point 188 metres south east of its junction with the Naas Road (R412) to a point 618 metres south east of its junction with the Naas Road (R412).
 - b. the Green Road (L8836) from a point 20 metres south of its junction with the Mullycagh Road (L8336) to its junction with the Baltinglass Road (R412).

This periodic speed limit shall be applicable 30 minutes before Scoil Nioclais Naofa starting time until school starting time; starting 5 minutes before early collection time until 15 minutes after early collection time; and, starting 5 minutes before late collection time until 15 minutes after late collection time. And,

This periodic speed limit shall be applicable 30 minutes before Saint Kevin's Community College starting time until school starting time; starting 5 minutes before early collection time until 15 minutes after early collection time; and, starting 5 minutes before late collection time until 15 minutes after late collection time.

- ii) Church Road (L4309) from a point 204 metres south west of its junction with the Naas Road (R412) to a point 302 metres south west of its junction with the Naas Road (R412). This periodic speed limit shall be applicable 30 minutes before Jonathan Swift National School starting time until school starting time; starting 5 minutes before early collection time until 15 minutes after early collection time; and, starting 5 minutes before late collection time until 15 minutes after late collection time.

6.2.19 Enniskerry (Maps: 8.19A)

- i) The Cookstown Road (L1020) from a point 42 metres east of its junction with the Killough Road (R760) to a point 222 metres east of its junction with the Killough Road (R760). This periodic speed limit shall be applicable 30 minutes before Powerscourt National School starting time until school starting time; starting 5 minutes before early collection time until 15 minutes after early collection time; and, starting 5 minutes before late collection time until 15 minutes after late collection time.

6.2.20 Grangecon (Map: 8.20A)

- i) The Baltinglass Road (L4284) from a point 260 metres south of its junction with the Stratford Road (L4303) to a point 365 metres south of its junction with the Stratford Road (L4303). This periodic speed limit shall be applicable 30 minutes before Grangecon National School starting time until school starting time; starting 5 minutes before early collection time until 15 minutes after early collection time; and, starting 5 minutes before late collection time until 15 minutes after late collection time.

6.2.21 Greystones (Map: 8.21A)

- i) Blacklion Manor Road (L1026) from a point 58 metres west of its junction with the Bray Road (R761) to a point 329 metres south west of its junction with the Bray Road (R761). This periodic speed limit shall be applicable 30 minutes before Greystones Educate Together National School starting time until school starting time; starting 5 minutes before early collection time until 15 minutes after early collection time; and, starting 5 minutes before late collection time until 15 minutes after late collection time. And,
This periodic speed limit shall be applicable 30 minutes before Gaelscoil na gCloch Liath starting time until school starting time; starting 5 minutes before early collection time until 15 minutes after early collection time; and, starting 5 minutes before late collection time until 15 minutes after late collection time. And,
This periodic speed limit shall be applicable 30 minutes before Temple Carrig School starting time until school starting time; starting 5 minutes before early collection time until 15 minutes after early collection time; and, starting 5 minutes before late collection time until 15 minutes after late collection time.

6.2.22 Hollywood (Maps: 8.22A)

- i) The Dunlavin Road (R756) from a point 83 metres west of its junction with the Hollywood Inn Road (L8346) to a point 299 metres west of its junction with the Hollywood Inn Road (L8346). This periodic speed limit shall be applicable 30 minutes before Scoil Chaoimhín Naofa starting time until school starting time; starting 5 minutes before early collection time until 15 minutes after early collection time; and, starting 5 minutes before late collection time until 15 minutes after late collection time.

6.2.23 Kilcoole (Map: 8.23A)

- i) The Greystones Road (R761) from a point 137 metres south of its junction with Lott Lane (L5044) to a point 522 metres south of its junction with Lott Lane (L5044). This periodic speed limit shall be applicable 30 minutes before Kilcoole Primary School starting time until school starting time; starting 5 minutes before early collection time until 15 minutes after early collection time; and, starting 5 minutes before late collection time until 15 minutes after late collection time.

6.2.24 Kiltegan (Map: 8.24A)

- i) The Rathdangan Road (L7266) from a point 83 metres north east of its junction with the Baltinglass Road (R747) to a point 338 metres north east of its junction with the Baltinglass Road (R747). This periodic speed limit shall be applicable 30 minutes before Kiltegan National School starting time until school starting time; starting 5 minutes before early collection time until 15 minutes after early collection time; and, starting 5 minutes before late collection time until 15 minutes after late collection time.

6.2.25 Knockananna (Map: 8.25A)

- i) The Hacketstown Road (L3134) from a point 26 metres west of its junction with the Crossbridge Road (L3209) to a point 129 metres west of its junction with the Crossbridge Road (L3209). This periodic speed limit shall be applicable 30 minutes before Scoil Naomh Bríd starting time until school starting time; starting 5 minutes before early collection time until 15 minutes after early collection time; and, starting 5 minutes before late collection time until 15 minutes after late collection time.

6.2.26 Manor Kilbride (Map: 8.26A)

- i) The Oldcourt Road (L4372) from a point 364 metres north of its junction with the Blessington Road (L4371) to a point 702 metres north of its junction with the Blessington Road (L4371). This periodic speed limit shall be applicable 30 minutes before Saint Brigid's National School starting time until school starting time; starting 5 minutes before early collection time until 15 minutes after early collection time; and, starting 5 minutes before late collection time until 15 minutes after late collection time.

6.2.27 Moneystown (Map: 8.27A)

- i) The Roundwood Road (L1091) and the Ashford Road (L5094) that are within the area defined as follows and shown on the accompanying maps:
 - a. the Roundwood Road (L1091) from a point 58 metres south of its junction with the Ashford Road (L5094) to a point 131 metres north west of its junction with the Ashford Road (L5094).
 - b. the Ashford Road (L5094) from its junction with the Roundwood Road (L1091) to a point 64 metres south east of its junction with the Roundwood Road (L1091).

This periodic speed limit shall be applicable 30 minutes before Moneystown National School starting time until school starting time; starting 5 minutes before early collection time until 15 minutes after early collection time; and, starting 5 minutes before late collection time until 15 minutes after late collection time.

6.2.28 Newcastle (Map: 8.28A and 8.28B)

- i) The Newtownmountkennedy Road (L5050) from a point 448 metres west of its junction with the Kilcoole Road (R761) to a point 711 metres west of its junction with the Kilcoole Road (R761). This periodic speed limit shall be applicable 30 minutes before Saint Francis' National School starting time until school starting time; starting 5 minutes before early collection time until 15 minutes after early collection time; and, starting 5 minutes before late collection time until 15 minutes after late collection time.
- ii) Kilmullen Lane (L5049) from a point 230 metres north of its junction with the Newcastle Road (L5050) to a point 323 metres north of its junction with the Newcastle Road (L5050). This periodic speed limit shall be applicable 30 minutes before Saint Catherine's Special School starting time until school starting time; starting 5 minutes before early collection time until 15 minutes after early collection time; and, starting 5 minutes before late collection time until 15 minutes after late collection time.

6.2.29 Rathdrum (Map: 8.29A)

- i) The Glenealy Road (R752) from a point 148 metres north east of its junction with the Avondale Road (L2149) to a point 311 metres north east of its junction with the Avondale Road. This periodic speed limit shall be applicable 30 minutes before Saint Saviour's National School starting time until school starting time; starting 5 minutes before early collection time until 15 minutes after early collection time; and, starting 5 minutes before late collection time until 15 minutes after late collection time.
- ii) The Laragh Road (R755) from a point 308 metres north west of its junction with Lower Main Street (L97554) to a point 418 metres north west of its junction with Lower Main Street (L97554). This periodic speed limit shall be applicable 30 minutes before Our Lady's Girls National School starting time until school starting time; starting 5 minutes before early collection time until 15 minutes after early collection time; and, starting 5 minutes before late collection time until 15 minutes after late collection time.

6.2.30 Red Lane, Blessington (Map: 8.30A)

- i) The Blessington Road (L4371) and the Red Lane (L8371) that are within the area defined as follows and shown on the accompanying maps:
 - a. the Blessington Road (L4371) from a point 48 metres north east of its junction with the Red Lane (L8371) to a point 71 metres south west of its junction with the Red Lane (L8371).
 - b. the Red Lane (L8371) from its junction with the Blessington Road (L4371) to a point 188 metres north west of its junction with the Blessington Road (L4371).

This periodic speed limit shall be applicable 30 minutes before Blessington Educate Together National School starting time until school starting time; starting 5 minutes before early collection time until 15 minutes after early collection time; and, starting 5 minutes before late collection time until 15 minutes after late collection time.

6.2.31 Redcross (Map: 8.31A)

- i) The Barranisky Road (L2172) from a point 213 metres south of its junction with the Avoca Road (R754) to a point 420 metres south of its junction with the Avoca Road (R754). This periodic speed limit shall be applicable 30 minutes before Scoil San Eoin starting time until school starting time; starting 5 minutes before early collection time until 15 minutes after early collection time; and, starting 5 minutes before late collection time until 15 minutes after late collection time.

6.2.32 Roundwood (Map: 8.32A)

- i) The Oldbridge Road (L1059) from a point 35 metres west of its junction with the Bray Road (R755) to a point 357 metres west of its junction with the Bray road (R755). This periodic speed limit shall be applicable 30

minutes before Saint Laurence O’Toole’s National School starting time until school starting time; starting 5 minutes before early collection time until 15 minutes after early collection time; and, starting 5 minutes before late collection time until 15 minutes after late collection time.

6.2.33 Shillelagh (Map: 8.33A)

- i) The Tinahely Road (R749) from a point 854 metres north west of its junction with the Tullow Road (R725) to a point 1,108 metres north west of its junction with the Tullow Road (R725). This periodic speed limit shall be applicable 30 minutes before Scoil Mhuire na nÁird starting time until school starting time; starting 5 minutes before early collection time until 15 minutes after early collection time; and, starting 5 minutes before late collection time until 15 minutes after late collection time.
- ii) The Parkbridge Road (L3232) from a point 55 metres west of its junction with the Tullow Road (R725) to a point 222 metres west of its junction with the Tullow Road (R725). This periodic speed limit shall be applicable 30 minutes before Shillelagh No 1 National School starting time until school starting time; starting 5 minutes before early collection time until 15 minutes after early collection time; and, starting 5 minutes before late collection time until 15 minutes after late collection time.

6.2.34 Stratford (Maps: 8.34A)

- i) The Winetavern Road (L8314) from a point 115 metres south west of its junction with Church Street (L8802) to a point 132 metres north east of its junction with Church Street (L8802). This periodic speed limit shall be applicable 30 minutes before Scoil Naisiunta Mhuire starting time until school starting time; starting 5 minutes before early collection time until 15 minutes after early collection time; and, starting 5 minutes before late collection time until 15 minutes after late collection time.

6.2.35 Talbotstown (Map: 8.35A)

- i) The Kiltegan Road (L3260) from a point 38 metres south east of its junction with the Baltinglass Road (L7270) to a point 220 metres south east of its junction with the Baltinglass Road (L7270). This periodic speed limit shall be applicable 30 minutes before Scoil Naomh Bríd starting time until school starting time; starting 5 minutes before early collection time until 15 minutes after early collection time; and, starting 5 minutes before late collection time until 15 minutes after late collection time.

6.2.36 Thomastown (Map: 8.36A)

- i) The Woodenbridge to Johnstown Road (L2196) from a point 18 metres north of its junction with the Arklow North Road (L2191) to a point 180 metres north west of its junction with the Arklow North Road (L2191). This periodic speed limit shall be applicable 30 minutes before Saint Patrick’s National School starting time until

school starting time; starting 5 minutes before early collection time until 15 minutes after early collection time; and, starting 5 minutes before late collection time until 15 minutes after late collection time.

6.2.37 Tinahely (Map: 8.37A)

- i) The School Road (L3206) from a point 40 metres south of its junction with the Ballinglen Road (L3205) to a point 311 metres south east of its junction with the Ballinglen Road (L3205). This periodic speed limit shall be applicable 30 minutes before Tinahely National School starting time until school starting time; starting 5 minutes before early collection time until 15 minutes after early collection time; and, starting 5 minutes before late collection time until 15 minutes after late collection time.

6.2.38 Valleymount (Maps: 8.38A)

- i) The Blessington to Ballyknockan Road (R758) from a point 880 metres north of its junction with the Ballyknockan Road (L4365) to a point 1,431 metres north of its junction with the Ballyknockan Road (L4365). This periodic speed limit shall be applicable 30 minutes before Saint Joseph's National School starting time until school starting time; starting 5 minutes before early collection time until 15 minutes after early collection time; and, starting 5 minutes before late collection time until 15 minutes after late collection time.

6.2.39 Wicklow and Rathnew (Maps: 8.39A & 8.39B)

- i) The Keatingstown Road (L1098)) and the Broomhall Link Road (L5120) that are within the area defined as follows and shown on the accompanying maps:
 - a. the Keatingstown Road (L1098) from a point 86 metres south east of its junction with the Broomhall Link Road (L5120) to a point 201 metres north west of its junction with the Broomhall Link Road (L5120).
 - b. the Broomhall Link Road (L5120) from its junction with the Keatingstown Road (L1098) to a point 217 metres north east of its junction with the Keatingstown Road (L1098).

This periodic speed limit shall be applicable 30 minutes before Saint Coen's National School starting time until school starting time; starting 5 minutes before early collection time until 15 minutes after early collection time; and, starting 5 minutes before late collection time until 15 minutes after late collection time. And,

This periodic speed limit shall be applicable 30 minutes before Gaelscoil Chill Mhantáin starting time until school starting time; starting 5 minutes before early collection time until 15 minutes after early collection time; and, starting 5 minutes before late collection time until 15 minutes after late collection time.

- ii) The Keatingstown Road (L1098) from a point 72 metres north west of its junction with the Hawkstown Road (L1100) to a point 424 metres from its junction with the Hawkstown Road (L1100). This periodic speed limit shall be applicable 30 minutes before Coláiste Chill Mhantáin starting time until school starting time; starting 5 minutes before early collection time until 15 minutes after early collection time; and, starting 5 minutes before late collection time until 15 minutes after late collection time.

iii) The Hawkstown Road (L1100) and the Rocky Road (L5099) that are within the area defined as follows and shown on the accompanying maps:

- a. the Hawkstown Road (L1100) from a point 98 metres north of its junction with the Rocky Road (L5099) to a point 265 metres south of its junction with the Rocky Road (L5099).
- b. the Rocky Road (L5099) from a point 37 metres east of its junction with the Hawkstown Road (L1100) to a point 130 metres west of its junction with the Hawkstown Road (L1100).

This periodic speed limit shall be applicable 30 minutes before Wicklow Educate Together National School starting time until school starting time; starting 5 minutes before early collection time until 15 minutes after early collection time; and, starting 5 minutes before late collection time until 15 minutes after late collection time.

iv) The Dublin Road (R750) from a point 45 metres north west of its junction with the Rocky Road (L5099) to a point 268 metres north west of its junction with the Rocky Road (L5099). This periodic speed limit shall be applicable 30 minutes before Educate Together Secondary School Wicklow starting time until school starting time; starting 5 minutes before early collection time until 15 minutes after early collection time; and, starting 5 minutes before late collection time until 15 minutes after late collection time.

v) St. Patrick's Road (L5601) and St. Laurence's Road (L5709) that are within the area defined as follows and shown on the accompanying maps:

- a. St. Patrick's Road (L5601) from a point 42 metres south of its junction with the St. Laurence's Road (L5709) to a point 252 metres north east of its junction with the St. Laurence's Road (L5709).
- b. St. Laurence's Road (L5709) from its junction with the St. Patrick's Road (L5601) to a point 94 metres east of its junction with the St. Patrick's Road (L5601).

This periodic speed limit shall be applicable 30 minutes before Saint Patrick's National School starting time until school starting time; starting 5 minutes before early collection time until 15 minutes after early collection time; and, starting 5 minutes before late collection time until 15 minutes after late collection time.

vi) The Mount Carmel Road (L1600), the Greenhill Road (L5103) and the Bay View Road (L5716) that are within the area defined as follows and shown on the accompanying maps:

- a. the Mount Carmel Road (L1600) from a point 101 metres east of its junction with the Bay View Road (L5716) to a point 41 metres south of its junction with the Greenhill Road (L5103).
- b. the Bay View Road (L5716) from its junction with the Mount Carmel Road (L1600) to a point 28 metres west of its junction with the Mount Carmel Road (L1600).
- c. the Greenhill Road (L5103) from its junction with Convent Road (L1600) to a point 129 metres south east of its junction with the Mount Carmel Road (L1600).

This periodic speed limit shall be applicable 30 minutes before Holy Rosary School starting time until school starting time; starting 5 minutes before early collection time until 15 minutes after early collection time; and, starting 5 minutes before late collection time until 15 minutes after late collection time. And,

This periodic speed limit shall be applicable 30 minutes before Dominican College starting time until school starting time; starting 5 minutes before early collection time until 15 minutes after early collection time; and, starting 5 minutes before late collection time until 15 minutes after late collection time. And,

6.3 TWELFTH SCHEDULE – Periodic Special Speed Limit of 40km/h

40km/h shall be the periodic special speed limit applicable Monday to Friday inclusive during the standardised school year as set down by the Department of Education for mechanically propelled vehicles on those public roads shown on the accompanying maps, shaded with a dashed pink line for the periods specified hereunder:

No roads listed.

6.4 THIRTEENTH SCHEDULE – Periodic Special Speed Limit of 50km/h

50km/h shall be the periodic special speed limit applicable Monday to Friday inclusive during the standardised school year as set down by the Department of Education for mechanically propelled vehicles on those public roads shown on the accompanying maps, shaded with a dashed orange line for the periods specified hereunder:

No roads listed.

APPENDIX A MAP REFERENCE

SPECIAL SPEED LIMIT MAP REFERENCE

Map No.		Rev.	Town/Village
7.01	A	A01	Annacurragh
7.02	A	A01	Annamoe
7.03	A	B01	Arklow
	B	B01	Arklow
	C	B01	Arklow
	D	B01	Arklow
	E	B01	Arklow
7.04	A	A01	Arklow North - Junction 20 (M11/N11)
7.05	A	A01	Arklow South - Junction 21 (M11/N11)
7.06	A	A01	Ashford
7.07	A	A01	Ashford North - Junction 15 (M11/N11)
7.08	A	A01	Askanagap
7.09	A	A01	Aughrim
7.10	A	A01	Avoca
7.11	A	A01	Ballinabarney - Junction 17 (M11/N11)
7.12	A	A01	Ballinaclesh
7.13	A	A01	Ballyconnell
7.14	A	A01	Ballycoog
7.15	A	A01	Ballyknockan
7.16	A	A01	Ballymore Eustace to Hollywood (N81)
	B	A01	Ballymore Eustace to Hollywood (N81)
7.17	A	A01	Baltinglass
	B	A01	Baltinglass
7.18	A	A01	Baltinglass South (N81)
7.19	A	A01	Barndarrig
7.20	A	A01	Beehive - Junction 18 (M11/N11)
7.21	A	A01	Blessington
7.22	A	B01	Bray
	B	B01	Bray
7.23	A	A01	Brittas Bay
	B	A01	Brittas Bay
7.24	A	A01	Carnew
7.25	A	A01	Conary
7.26	A	A01	Coolafancy
7.27	A	A01	Coolattin
7.28	A	A01	Coolboy
7.29	A	A01	Coyne's Cross - Junction 14 (M11/N11)

Map No.		Rev.	Town/Village
7.30	A	A01	Crossbridge
7.31	A	A01	Donaghmore
7.32	A	A01	Donard
7.33	A	A01	Donard to Baltinglass (N81)
	B	A01	Donard to Baltinglass (N81)
	C	A01	Donard to Baltinglass (N81)
	D	A01	Donard to Baltinglass (N81)
7.34	A	A01	Dunlavin
7.35	A	A01	Enniskerry
	B	A01	Enniskerry
	C	A01	Enniskerry
	D	B01	Enniskerry
7.36	A	A01	Fassaroe - Junction 6
7.37	A	A01	Glen of the Downs (M11/N11)
7.38	A	A01	Glen of the Downs - Junction 9 (M11/N11)
7.39	A	A01	Glendalough
	B	A01	Glendalough
	C	A01	Glendalough
7.40	A	A01	Glenealy
	B	A01	Glenealy
	C	B01	Glenealy
	D	B01	Glenealy
	E	B01	Glenealy
	F	B01	Glenealy
7.41	A	A01	Grangecon
7.42	A	A01	Greenan
7.43	A	B01	Greystones & Delgany
	B	B01	Greystones & Delgany
	C	B01	Greystones & Delgany
7.44	A	B01	Hollywood
7.45	A	A01	Jack Whites - Junction 19 (M11/N11)
7.46	A	A01	Johnstown
7.47	A	A01	Kilcoole
	B	B01	Kilcoole
7.48	A	A01	Kilcronee - Junction 7 (M11/N11)
7.49	A	A01	Kilmacanogue
	B	A01	Kilmacanogue
	C	A01	Kilmacanogue
	D	B01	Kilmacanogue
7.50	A	A01	Kilpedder
	B	A01	Kilpedder

Map No.		Rev.	Town/Village
7.51	A	B01	Kilquade
	B	B01	Kilquade
	C	B01	Kilquade
7.52	A	A01	Kilquiggan
7.53	A	A01	Kiltegan
7.54	A	A01	Kirikee
7.55	A	A01	Knockananna
7.56	A	A01	Knockanarrigan
7.57	A	A01	Lacken
7.58	A	A01	Laragh
7.59	A	A01	Manor Kilbride
	B	B01	Manor Kilbride
7.60	A	A01	Moneystown
7.61	A	A01	Newcastle
	B	B01	Newcastle
7.62	A	B01	Newtownmountkennedy
	B	B01	Newtownmountkennedy
	C	B01	Newtownmountkennedy
7.63	A	A01	Newtownmountkennedy North - Junction 12 (M11/N11)
7.64	A	A01	Newtownmountkennedy South - Junction 13 (M11/N11)
7.65	A	A01	Rathdangan
	B	A01	Rathdangan
7.66	A	B01	Rathdrum
7.67	A	A01	Rathnew - Junction 16 (M11/N11)
7.68	A	A01	Red Lane (Blessington)
7.69	A	A01	Redcross
7.70	A	A01	Roundwood
7.71	A	A01	Shillelagh
7.72	A	A01	Stratford
7.73	A	A01	Talbotstown
7.74	A	A01	Thomastown
7.75	A	A01	Tinahely
	B	A01	Tinahely
	C	B01	Tinahely
	D	B01	Tinahely
7.76	A	B01	Valleymount
	B	B01	Valleymount
	C	B01	Valleymount
7.77	A	A01	Wicklow & Rathnew

Map No.		Rev.	Town/Village
7.77	B	B01	Wicklow & Rathnew
	C	B01	Wicklow & Rathnew
	D	B01	Wicklow & Rathnew
	E	B01	Wicklow & Rathnew
	F	B01	Wicklow & Rathnew
7.78	A	A01	Woodenbridge
7.79	A	B01	Meeting of the Waters

PERIODIC SPECIAL SPEED LIMIT MAP REFERENCE

Map No.		Rev.	Town/Village
8.01	A	A01	Annacurragh Periodic Limits
8.02	A	A01	Arklow Periodic Limits
	B	A01	Arklow Periodic Limits
8.03	A	A01	Ashford Periodic Limits
8.04	A	A01	Aughrim Periodic Limits
8.05	A	A01	Avoca Periodic Limits
8.06	A	A01	Ballycoog Periodic Limits
8.07	A	A01	Baltinglass Periodic Limits
8.08	A	A01	Barndarrig Periodic Limits
8.09	A	A01	Blessington Periodic Limits
8.10	A	A01	Bray Periodic Limits
	B	A01	Bray Periodic Limits
8.11	A	A01	Brittas Bay Periodic Limits
8.12	A	A01	Carnew Periodic Limits
8.13	A	A01	Coolafancy Periodic Limits
8.14	A	A01	Crossbridge Periodic Limits
8.15	A	A01	Curtlestown Periodic Limits
8.16	A	A01	Donaghmore Periodic Limits
8.17	A	A01	Donard Periodic Limits
8.18	A	A01	Dunlavin Periodic Limits
8.19	A	A01	Enniskerry Periodic Limits
8.20	A	A01	Grangecon Periodic Limits
8.21	A	A01	Greystones Periodic Limits
8.22	A	A01	Hollywood Periodic Limits
8.23	A	A01	Kilcoole Periodic Limits
8.24	A	A01	Kiltegan Periodic Limits
8.25	A	A01	Knockananna Periodic Limits
8.26	A	A01	Manor Kilbride Periodic Limits
8.27	A	A01	Moneystown Periodic Limits
8.28	A	A01	Newcastle Periodic Limits
	B	A01	Newcastle Periodic Limits
8.29	A	A01	Rathdrum Periodic Limits
8.30	A	A01	Red Lane, Blessington Periodic Limits
8.31	A	A01	Redcross Periodic Limits
8.32	A	A01	Roundwood Periodic Limits
8.33	A	A01	Shillelagh Periodic Limits
8.34	A	A01	Stratford Periodic Limits
8.35	A	A01	Talbotstown Periodic Limits

Map No.		Rev.	Town/Village
8.36	A	A01	Thomastown Periodic Limits
8.37	A	A01	Tinahely Periodic Limits
8.38	A	A01	Valleymount Periodic Limits
8.39	A	A01	Wicklow & Rathnew Periodic Limits
	B	A01	Wicklow & Rathnew Periodic Limits
8.40	A	A01	Kilmacanogue Periodic Limits

APPENDIX B **APPEAL PROCESS**

The Speed Limit Appeals Procedure introduces a process whereby a member of the public can object to and appeal an existing speed limit contained within a Local Authority's current Special Speed Limit Bye-laws.

This procedure is intended to facilitate a legitimate query that a member of the public or interested party may have regarding a particular speed limit. The procedure is also intended to expedite the process of reviewing speed limit queries raised between full Local Authority speed limit reviews, which can typically be up to five years.

PLEASE NOTE: This procedure is NOT a mechanism for appealing penalties issued for speeding offences and any applications received through this process relating to same will not be processed and will not be acknowledged.

It is intended to present successful appeals to the Members of Wicklow County Council for review once a calendar year.

Details and guidance on the Speed Limit Appeals Procedure can be found at the following:

<https://www.speedlimits.ie/appeals>

or

<https://www.wicklow.ie/Living/Services/Roads-Transport/Road-Policy/Speed-Limits/Speed-Limits-Appeals-Procedure>

APPENDIX C COUNCILLOR AMENDMENTS

A. FIFTH SCHEDULE - Special Speed Limit of 50km/h

5.4.3 Arklow

Insert the following text:

- xiii) The Brittas Bay Road (R750) from a point 168 metres north east of its junction with Love Lane (L95116) to a point 980 metres north east of its junction with Love Lane (L95116).

B. FIFTH SCHEDULE - Special Speed Limit of 50km/h

5.4.3 Arklow

Insert the following text:

- xiv) The Beech Road (L2180) from a point 247 metres north west of its junction with the Dublin Road (R772) to a point 2,410 metres north west of its junction with the Dublin Road (R772).

C. FIFTH SCHEDULE - Special Speed Limit of 50km/h

5.4.3 Arklow

Insert the following text:

- xiii) The Thomastown Road (L2191) from a point 422 metres west of its junction with the Coolgreaney Road (L2190) to a point 1,524 metres west of its junction with the Coolgreaney Road (L2190).

D. SIXTH SCHEDULE - Special Speed Limit of 60km/h

5.5.1 Arklow

Insert the following text:

- iii) The Old N11 Road (R772) from a point 146 metres north of the centre point of the Ballinlea Roundabout (R772) to a point 1,066 metres north east of the centre point of the Ballinlea Roundabout (R772).

E. SIXTH SCHEDULE - Special Speed Limit of 60km/h

5.5.1 Arklow

Insert the following text:

- iv) The Coolgreaney Road (L2190) from a point 1,500 metres south west of its junction with the Vale Road (R747) to a point to its junction with the Ballynattin Road (L6187).

- v) The Ballynattin Road (L6187) from its junction with the Coolgreaney Road (L2190) to a point 131 metres north of the centre point of the Ballynattin Roundabout (R772).

F. THIRD SCHEDULE – Special Speed Limit of 30km/h

5.2.33 Rathdrum

Insert the following text:

- xii) Main Street (R755) from a point 38 metres north of its junction with the Avoca Road (R752) to a point 512 metres north west of its junction with Lower Main Street (L97554).

FIFTH SCHEDULE - Special Speed Limit of 50km/h

5.4.51 Rathdrum

Delete the following text:

- iii) The Laragh Road (R755) from its junction with the Lower Main Street (L97554) to a point 627 metres north west of its junction with Lower Main Street (L97554).
- v) Main Street (R755) for its entire length from its junction with Lower Main Street (L97554) to its junction with the Glenealy to Avoca Road (R752).

G. SIXTH SCHEDULE - Special Speed Limit of 60km/h

Insert the following text to the Schedule:

5.5.22 Meeting of the Waters (Map: 7.79A)

- i) The Avoca Road (R752) from a point 867 metres south east of its junction with the Coolaflake Road (L6168) to a point 312 metres north west of its junction with the Coolaflake Road (L6168).

H. FIFTH SCHEDULE - Special Speed Limit of 50km/h

5.4.32 Hollywood

Insert the following text:

- viii) The Wicklow Gap Road (R756) from a point 463 metres east of its junction with the Hollywood Inn Road (L8346) to point 559 metres east of its junction with the Hollywood Inn Road (L8346).

I. FIFTH SCHEDULE - Special Speed Limit of 50km/h

5.4.46 Manor Kilbride

Insert the following text:

- v) The Oldcourt Road (L4372) from a point 364 metres north of its junction with the Ballysmuttan Road (L4377) to a point 101 metre south west of its junction with the Ballysmuttan Road (L4377).
- vi) The Ballysmuttan Road (L4377) from its junction with the Oldcourt Road (L4372) to a point 231 metres south west of its junction with the Oldcourt Road (L4372).

J. FIFTH SCHEDULE - Special Speed Limit of 50km/h

5.4.59 Tinahely

Insert the following text:

- ix) The Churchland Road (L3216) from a point 574 metres south of its junction with Aughrim Road (R747) to a point 887 metres south west of its junction with the Aughrim Road (R747).

K. SIXTH SCHEDULE - Special Speed Limit of 60km/h

Insert the following text to the Schedule:

5.5.23 Tinahely (Map: 7.75A, 7.75B, 7.75C and 7.75D)

- i) The Hacketstown Road (R747) from a point 611 metres north west of its junction with the Shillelagh Road (R749) to a point 1,635 metres north west of its junction with the Shillelagh Road (R749).

L. SIXTH SCHEDULE - Special Speed Limit of 60km/h

Insert the following text to the Schedule:

5.5.24 Valleymount (Maps: 7.76A, 7.76B and 7.76C)

- i) The Blessington to Ballyknockan Road (R758) from a point 1,461 metres north of its junction with the Ballyknockan Road (L4365) to its junction with the Blessington to Dublin Road (N81).

M. THIRD SCHEDULE – Special Speed Limit of 30km/h

5.2.11 Bray

Replace:

- xxiv) The Sidmonton Road (L1958) from a point 377 metres north west of its junction with the Putland Road (R766) to its junction with Novara Avenue (L1957).

With the following text:

- xxiv) Sidmonton Road (L1958) for its entire length.

N. THIRD SCHEDULE – Special Speed Limit of 30km/h

5.2.11 Bray

Replace:

xx) The Putland Road (R766) from its junction with Strand Road (R766) to its junction with Meath Road (R766).

With the following text:

xx) The Putland Road (R766) for its entire length.

O. FIFTH SCHEDULE - Special Speed Limit of 50km/h

5.4.15 Bray

Insert the following text:

xiii) Kilcronee Lane (L1001) from a point 70 metres south west of the centre point of the Kilcronee Roundabout (R768) to a point 965 metres south west of the centre point of the Kilcronee Roundabout (R768).

P. FIFTH SCHEDULE - Special Speed Limit of 50km/h

5.4.25 Enniskerry

Insert the following text:

xvi) The Curtlestown Road (L1010) from a point 2,027 metres west of its junction with the Kiltiernan Road (R117) to its junction with the Glenree Road (L1011).

xvii) The Glenree Road (L1011) from its junction with the Curtlestown Road (L1010) to a point 1,258 metres south west of its junction with the Curtlestown Road (L1010).

Q. FIFTH SCHEDULE - Special Speed Limit of 50km/h

5.4.36 Kilmacanogue

Insert the following text:

xii) Bohilla Lane (L5529) from a point 362 metres east of the centre point of the Bohilla Roundabout (R755) to its junction with the Ballydonagh Road (L1028).

R. FIFTH SCHEDULE - Special Speed Limit of 50km/h

5.4.31 Greystones and Delgany

Insert the following text:

xvii) The Belmont to Ballydonagh Road (L1028) for its entire length.

xviii) The Templecarrig Lower Road (L5028) for its entire length.

xix) The Bellevue Hill Road (L1030) from a point 570 metres south of its junction with the Ballydonagh Road (L1028) to its junction with the Ballydonagh Road (L1028).

S. FIFTH SCHEDULE - Special Speed Limit of 50km/h

5.4.38 Kilquade

Insert the following text:

xiv) The Pettybush/Kilpedder Road (L1042) from a point 56 metres west of its junction with the Kilquade Road (L5542) to its junction with the Greystones Road (R761).

xv) The Kilquade Road (L5542) for its entire length.

xvi) The Ballyronan Road (L5047) from a point 60 metres east of the centre point of with the Ballyronan Roundabout (R772) to its junction with the Kilquade Road (L5542).

T. SIXTH SCHEDULE - Special Speed Limit of 60km/h

5.5.16 Newcastle

Insert the following text:

iii) The Kilcoole Road (R761) from a point 1,007 metres north of its junction with the Newtownmountkennedy Road (L5050) to a point 1,463 metres south of its junction with the Sea Road, Kilcoole (L5046).

U. SIXTH SCHEDULE - Special Speed Limit of 60km/h

Insert the following text to the Schedule:

5.5.21 Glenealy (Maps: 7.40A, 7.40B, 7.40C, 7.40D, 7.40E and 7.40F)

i) The Deputy's Pass Road (L1113) from its junction with the Wicklow to Rathdrum Road (R752) to a point 55 metres north east of its junction with the Kilcandra Road (L1111).

ii) The Kilmacurragh Road (L1153) for its entire length.

V. SIXTH SCHEDULE - Special Speed Limit of 60km/h

Insert the following text to the Schedule:

5.5.21 Glenealy (Maps: 7.40A, 7.40B, 7.40C, 7.40D, 7.40E and 7.40F)

iii) The Kilcandra Road (L1111) from a point 287 metres south west of its junction with the Wicklow to Rathdrum Road (R752) to its junction with the Deputy's Pass Road (L1113).

W. FIFTH SCHEDULE - Special Speed Limit of 50km/h

5.4.49 Newtownmountkennedy

Insert the following text:

- ix) The Kilcoole Road (L1048) from a point 328 metres east of its junction with the Killadreenan Road (R772) to a point 444 metres north east of its junction with the Killadreenan Road (R772).

X. FIFTH SCHEDULE - Special Speed Limit of 50km/h

5.4.49 Newtownmountkennedy

Insert the following text:

- x) The Cooladoyle Road (L1037) from a point 719 metres north west of its junction with the Dublin Road (R772) to a point 1,635 metres north west of its junction with the Dublin Road (R772).

Y. FIFTH SCHEDULE - Special Speed Limit of 50km/h

5.4.49 Newtownmountkennedy

Insert the following text:

- xi) The Drumbawn Road (L1041) for its entire length.
- xii) The Ballinastoe Road (L1536) from its junction with the Drumbawn Road (L1041) to a point 57 metres west of its junction with the Drumbawn Road (L1041).

Z. THIRD SCHEDULE – Special Speed Limit of 30km/h

5.2.40 Wicklow and Rathnew

Insert the following text:

- cxii) Ashtown Lane (L5100) from its junction with Rocky Road (L5099) to the centre point of the Ashtown Roundabout (R751) on the Marlton Road.

FIFTH SCHEDULE - Special Speed Limit of 50km/h

5.4.61 Wicklow and Rathnew

Delete the following text:

- ix) Ashtown Lane (L5100) from its junction with Rocky Road (L5099) to the centre point of the Ashtown Roundabout (R751) on the Marlton Road.

AA. SIXTH SCHEDULE - Special Speed Limit of 60km/h

5.5.20 Wicklow and Rathnew

Insert the following text:

- v) The Arklow Road (R750) from a point 3,314 metres south east of its junction with Castle Street (L5708) to a point 135 metres south west of its junction with the Castletimon Road (L5108).

BB. THIRD SCHEDULE – Special Speed Limit of 30km/h

5.2.2 Arklow

Insert the following text:

- lxvii) The South Quay Road (L6907) for its entire length.

CC. ELEVENTH SCHEDULE – Special Speed Limit of 30km/h

6.2.40 Kilmacanogue

- i) The Roundwood Road (R755) and the Kilmacanogue Over Bridge (R755) that are within the area defined as follows and shown on the accompanying maps:
 - a. The Roundwood Road (R755) from a point 39 metres west of the centre point of the Kilmacanogue Village Roundabout (R755) beside the post office to a point 145 metres south west of the Kilmacanogue Village Roundabout (R755) beside the post office.
 - b. The Kilmacanogue Over Bridge (R755) from a point 100 metres west of the centre point of Kilmacanogue Village Roundabout (R755) to a point 198 metres south west of the centre point of the Kilmacanogue Village Roundabout (R755).

This periodic speed limit shall be applicable 30 minutes before Kilmacanogue National School starting time until school starting time; starting 5 minutes before early collection time until 15 minutes after early collection time; and, starting 5 minutes before late collection time until 15 minutes after late collection time.